

CERTIFIED LAND CORNER RECORDATION
(REFERENCE FSM 7153.53)

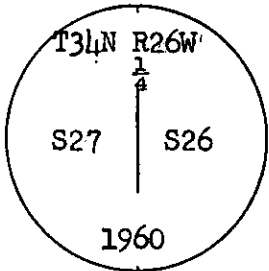
DESCRIPTION OF CORNER EVIDENCE FOUND, AND ORIGINAL RECORD (IF KNOWN)

Found

Iron pipe with B.L.M. brass cap, firmly in place and bearing trees in good condition at record distances and direction.

1960 BLM Record

From original evidence, set an iron post, 30" long, 2 1/2" diam. 26" in ground with BLM brass cap mrkd. as shown:
from which A pine 6" Diam., bears N72°15'E, 59 lks, mrkd. 1/4 S26 BT
A pine 6" Diam., bears N55°30'W, 37 lks, mrkd. 1/4 S27 BT



DESCRIPTION OF MONUMENT AND ACCESSORIES ESTABLISHED TO PERPETUATE THE ORIGINAL LOCATION OF THIS CORNER:

Date of work: 1979


Corner in good condition as found

Placed National Forest Property Boundary post beside corner

SKETCH, WITH COURSE AND DISTANCE TO ADJACENT CORNERS IF DETERMINED IN THIS SURVEY.
(MAY SKETCH OR PASTE REPRODUCTION ON REVERSE SIDE.)

See Certificate of Survey No. 748

Surveyor's Seal



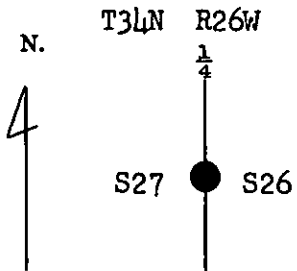
I, Anthony J. Bachman
certify that the information shown herein is true and correct.

Signature of Ground Party Chief

I, Thomas C. Hill
certify that I have carefully performed or reviewed the work done on the diagrammed corner as reported on this recordation form and approve the same.

Signature of Surveyor

DIAGRAM OF CORNER:



● = Corner recorded on the sheet

5612-S
Registration Number

Office of Clerk and Recorder, County of Lincoln

This "corner record" was filed for record on the 3rd day of March 1980, was noted on the cross-index plat and is assigned page No. 630, in book No. 1

Chas. L. Vaughn, by Betty Sue, Deputy
County Official

Cross Index No. T 17 T 34 R 26 Mer.

63880 - Dwight

