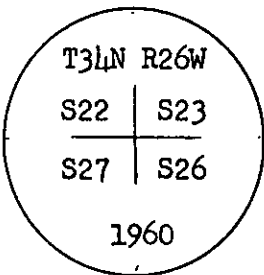


CERTIFIED LAND CORNER RECORDATION  
(REFERENCE FSM 7153.53)

DESCRIPTION OF CORNER EVIDENCE FOUND, AND ORIGINAL RECORD (IF KNOWN)

Found  
Iron post with B.L.M. brass cap, marked as shown:  
found record bearing trees alive and in good condition

1960 BLM Record  
From original evidence, set an iron post, 30" long, 2 1/2" diam. 29" in ground with brass cap, from which:  
a larch, 5" diam., bears S11°45'E, 97 lks., mkd. T34N R26W S26 BT  
a fir, 8" diam., bears S15°30'W, 63 lks., mkd. T34N R26W S27 BT  
a fir, 6" diam., bears N62°W, 59 lks., mkd. T34N R26W S22 BT



DESCRIPTION OF MONUMENT AND ACCESSORIES ESTABLISHED  
TO PERPETUATE THE ORIGINAL LOCATION OF THIS CORNER:


Date of work: 1979

Corner in good condition as found

SKETCH, WITH COURSE AND DISTANCE TO ADJACENT CORNERS IF DETERMINED IN THIS SURVEY.  
(MAY SKETCH OR PASTE REPRODUCTION ON REVERSE SIDE.)

See Certificate of Survey No. 748 & 750

Surveyor's Seal



I, Anthony J. Bachman  
certify that the information shown herein is true and correct.

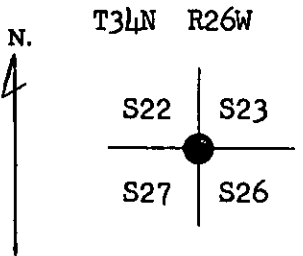
Signature of Ground Party Chief

I, Thomas C. Hill  
certify that I have carefully performed or reviewed the work done on the diagrammed corner as reported on this recordation form and approve the same.

Signature of Surveyor

5612-S  
Registration Number

DIAGRAM OF CORNER:



● = Corner recorded on the sheet

Office of Clerk and Recorder, County of Lincoln

This "corner record" was filed for record on the 3rd day of March 1980, was noted on the cross-index plat and is assigned page No. 629, in book No. 1

County Official

Cross Index No. R17 T. 34 R. 26 Mer.

1900 Jan 1st

