

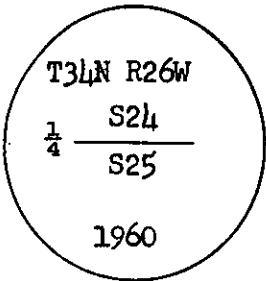
CERTIFIED LAND CORNER RECORDATION  
(REFERENCE FSM 7153.53)

DESCRIPTION OF CORNER EVIDENCE FOUND, AND ORIGINAL RECORD (IF KNOWN)

Found  
Iron pipe with B.L.M. brass cap, marked as shown,  
Bearing trees in good condition at record distance and bearings

1960 BLM Record

From the remains of the original bearing trees; set an iron post 30" long,  
2 1/2" Diam. 26" in ground, from which  
A 15" fir, bears N61°45'E, 157 lks. dist., mkd. 1/4 S24 BT  
A 8" larch, bears S73°30'W, 235 lks. dist., mkd. 1/4 S25 BT



DESCRIPTION OF MONUMENT AND ACCESSORIES ESTABLISHED  
TO PERPETUATE THE ORIGINAL LOCATION OF THIS CORNER:


Date of work: 1979

Corner in good condition as found

SKETCH, WITH COURSE AND DISTANCE TO ADJACENT CORNERS IF DETERMINED IN THIS SURVEY.  
(MAY SKETCH OR PASTE REPRODUCTION ON REVERSE SIDE.)

See Certificate of Survey No. 749

Surveyor's Seal



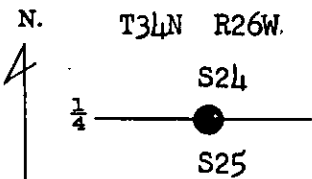
I, Anthony J. Bachman  
certify that the information shown herein is true and correct.

Signature of Ground Party Chief

I, Thomas C. Hill  
certify that I have carefully performed or reviewed the work done on the diagrammed corner as reported on this recordation form and approve the same.

Signature of Surveyor

DIAGRAM OF CORNER:



● = Corner recorded on the sheet


5612-S  
Registration Number

Office of Clerk and Recorder, County of Lincoln

This "corner record" was filed for record on the 3rd day of March 1980, was noted on the cross-index plat and is assigned page No. 628, in book No. 1

Charles L. Vaughn, by Betty Lee, Deputy  
County Official  
Cross Index No. R 23 T 34 R 26 Mer.

THE UNIVERSITY OF CHICAGO  
LIBRARY  
540 EAST 57TH STREET  
CHICAGO, ILL. 60637



① *Law* *...*