

CERTIFIED LAND CORNER RECORDATION
(REFERENCE FSM 7153.53)

DESCRIPTION OF CORNER EVIDENCE FOUND, AND ORIGINAL RECORD (IF KNOWN)

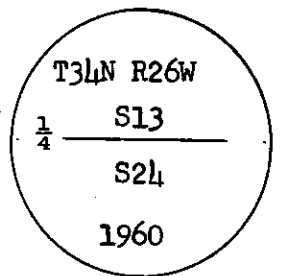
Found

Iron pipe with B.L.M. brass cap, marked as shown:
Bearing trees in good condition at record distance and bearing

1960 BLM Record

From remains of original bearing trees; set an iron post 30" long, 2 1/2" dia.
26" in ground with brass cap; from which

A pine, 8" diam., bears S1°45'W, 15 lks, mkd. 1/4 S24 BT
A pine, 8" diam., bears N9°30'W, 31 lks, mkd. 1/4 S13 BT



DESCRIPTION OF MONUMENT AND ACCESSORIES ESTABLISHED
TO PERPETUATE THE ORIGINAL LOCATION OF THIS CORNER:


Date of work: 1979

Corner in good condition as found

SKETCH, WITH COURSE AND DISTANCE TO ADJACENT CORNERS IF DETERMINED IN THIS SURVEY.
(MAY SKETCH OR PASTE REPRODUCTION ON REVERSE SIDE.)

See Certificate of Survey No. 749

Surveyor's Seal



I, Anthony J. Bachman
certify that the information shown herein is true and correct.

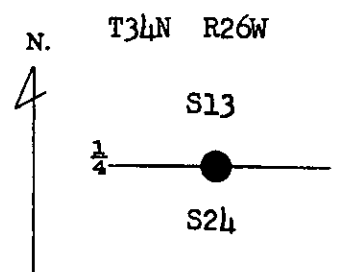
Signature of Ground Party Chief

I, Thomas C. Hill
certify that I have carefully performed or reviewed the work done on the diagrammed corner as reported on this recordation form and approve the same.

Signature of Surveyor

5612-S
Registration Number

DIAGRAM OF CORNER:



● = Corner recorded on the sheet

Office of Clerk and Recorder, County of Lincoln

This "corner record" was filed for record on the 3rd day of March 1980, was noted on the cross-index plat and is assigned page No. 627, in book No. 1

Eleanor L. Vaughn, by Betty Lee
County Official

Cross Index No. N23 T. 34 R. 26 Mer.

... ..
... ..
... ..
... ..
... ..

... ..
... ..
... ..
... ..
... ..

... ..
... ..
... ..
... ..
... ..

... ..
... ..
... ..
... ..
... ..

... ..
... ..
... ..
... ..
... ..

