

CERTIFIED LAND CORNER RECORDATION
(REFERENCE FSM 7153.53)

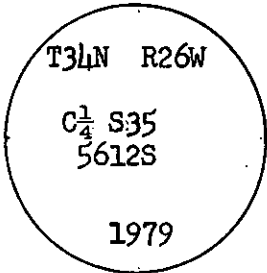
DESCRIPTION OF CORNER EVIDENCE FOUND, AND ORIGINAL RECORD (IF KNOWN)

NONE

DESCRIPTION OF MONUMENT AND ACCESSORIES ESTABLISHED
TO PERPETUATE THE ORIGINAL LOCATION OF THIS CORNER:

Date of work: 1979


Set a 3" X30" Aluminum pipe, 24" in ground with a collar of stone
Pipe marked as shown:
from which a 10" Douglas Fir, N26°09'W, 25.3 Ft., scribed C $\frac{1}{4}$ S35 BT
a 17" Douglas Fir, S80°27'E, 31.6 Ft., scribed C $\frac{1}{4}$ S35 BT



SKETCH, WITH COURSE AND DISTANCE TO ADJACENT CORNERS IF DETERMINED IN THIS SURVEY.
(MAY SKETCH OR PASTE REPRODUCTION ON REVERSE SIDE.)

See Certificate of Survey No. 747

Surveyor's Seal



I, _____
certify that the information shown herein is true and correct.

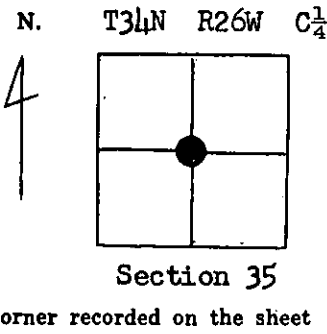
Signature of Ground Party Chief

I, Thomas C. Hill
certify that I have carefully performed or reviewed the work done on the diagrammed corner as reported on this recordation form and approve the same.

Thomas C. Hill
Signature of Surveyor

5612-S
Registration Number

DIAGRAM OF CORNER:



Office of Clerk and Recorder, County of Lincoln
This "corner record" was filed for record on the 3rd day of March 1980, was noted on the cross-index plat and is assigned page No. 626, in book No. 1
Clerk and Recorder, by Betty Sue, Deputy
County Official
Cross Index No. X 19 T. 34 R. 26 Mer.



THE UNITED STATES OF AMERICA
DEPARTMENT OF THE INTERIOR
BUREAU OF LAND MANAGEMENT

1955

1955

1955

1955

1955

