

CERTIFIED LAND CORNER RECORDATION
(REFERENCE FSM 7153.53)

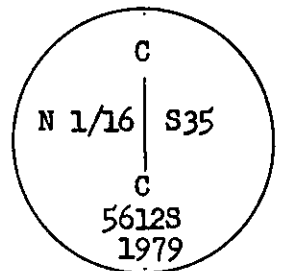
DESCRIPTION OF CORNER EVIDENCE FOUND, AND ORIGINAL RECORD (IF KNOWN)

NONE

DESCRIPTION OF MONUMENT AND ACCESSORIES ESTABLISHED
TO PERPETUATE THE ORIGINAL LOCATION OF THIS CORNER:

Date of work: 1979


Set a 3" X 30" Aluminum pipe, 24" in ground with collar of stone
Al cap marked as shown:
from which a 9" Pine, S73°W, 13.0 Ft., scribed CN 1/16 S35 BT
a 7" Larch, S56°E, 13.1 Ft., scribed CN 1/16 S35 BT



SKETCH, WITH COURSE AND DISTANCE TO ADJACENT CORNERS IF DETERMINED IN THIS SURVEY.
(MAY SKETCH OR PASTE REPRODUCTION ON REVERSE SIDE.)

See Certificate of Survey No. 747

Surveyor's Seal



I, _____
certify that the information shown herein is true and
correct.

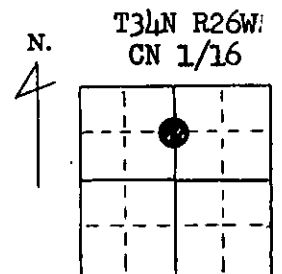
Signature of Ground Party Chief

I, Thomas C. Hill
certify that I have carefully performed or reviewed the
work done on the diagrammed corner as reported on this
recording form and approve the same.

Thomas C. Hill
Signature of Surveyor

5612-S
Registration Number

DIAGRAM OF CORNER:



Section 35

● = Corner recorded on the sheet

Office of Clerk and Recorder, County of Lincoln

This "corner record" was filed for record on the 3rd day of March, 1980, was noted on the cross-index plat and is
assigned page No. 625, in book No. 1

Charles L. Vaughan
County Official

Cross Index No. W19 T. 34 R. 26 Mer.



THE
LIBRARY
OF THE
UNITED STATES
DEPARTMENT OF
AGRICULTURE
WASHINGTON, D. C.

