

CERTIFIED LAND CORNER RECORDATION  
(REFERENCE FSM 7153.53)

DESCRIPTION OF CORNER EVIDENCE FOUND, AND ORIGINAL RECORD (IF KNOWN)

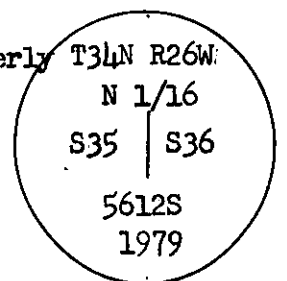
NONE

DESCRIPTION OF MONUMENT AND ACCESSORIES ESTABLISHED  
TO PERPETUATE THE ORIGINAL LOCATION OF THIS CORNER:

Date of work: 1979

Set a 3" X 30" Aluminum pipe, 24" in ground, cap marked as shown:  
scribed two Lodgepole Pines near base with the letter "A", 3 Ft. northwesterly  
and 2 Ft. southeasterly

from monument a 8" Spruce, bears S75°58'W, 17.8 Ft., scribed N 1/16 S35 BT  
a 7" Pine, bears N73°38'E, 6.6 Ft., scribed N 1/16 S36 BT



SKETCH, WITH COURSE AND DISTANCE TO ADJACENT CORNERS IF DETERMINED IN THIS SURVEY.  
(MAY SKETCH OR PASTE REPRODUCTION ON REVERSE SIDE.)

See Certificate of Survey No. 747

Surveyor's Seal

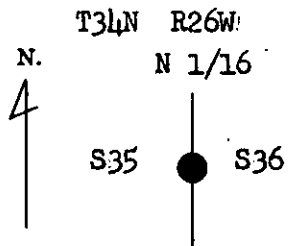
I, \_\_\_\_\_  
certify that the information shown herein is true and  
correct.

Signature of Ground Party Chief


I, Thomas C. Hill  
certify that I have carefully performed or reviewed the  
work done on the diagrammed corner as reported on this  
recording form and approve the same.

Signature of Surveyor

DIAGRAM OF CORNER:



● = Corner recorded on the sheet



5612-S  
Registration Number

Office of Clerk and Recorder, County of Lincoln

This "corner record" was filed for record on the 3rd day of March 1980, was noted on the cross-index plat and is  
assigned page No. 624, in book No. 1

Charles L. Vaughn, Jr. County Official  
Betty Bee Deputy

Cross Index No. W21 T. 34 R. 26 Mer.

