

CERTIFIED LAND CORNER RECORDATION

(REFERENCE FSM 7153.53)

DESCRIPTION OF CORNER EVIDENCE FOUND, AND ORIGINAL RECORD (IF KNOWN)

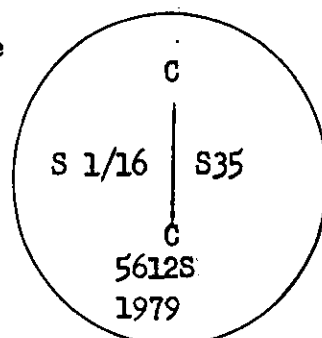
NONE

DESCRIPTION OF MONUMENT AND ACCESSORIES ESTABLISHED
TO PERPETUATE THE ORIGINAL LOCATION OF THIS CORNER:

Date of work: 1979

Set a 3" X 30" Aluminum monument, 26" in ground, with a collar of stone cap marked as shown:


from which: A 9" Douglas Fir, N82°W, 13.8 Ft., scribed CS 1/16 S35 BT
A 10" Douglas Fir, S83°E, 13.3 Ft., scribed CS 1/16 S35 BT



SKETCH, WITH COURSE AND DISTANCE TO ADJACENT CORNERS IF DETERMINED IN THIS SURVEY.
(MAY SKETCH OR PASTE REPRODUCTION ON REVERSE SIDE.)

See Certificate of Survey No. 747

Surveyor's Seal



I, _____
certify that the information shown herein is true and correct.

Signature of Ground Party Chief

I, Thomas C. Hill
certify that I have carefully performed or reviewed the work done on the diagrammed corner as reported on this recordation form and approve the same.

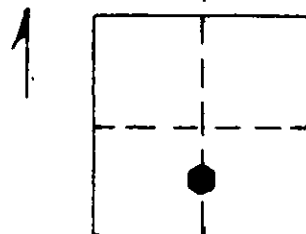
Thomas C. Hill
Signature of Surveyor

5612-S
Registration Number

DIAGRAM OF CORNER:

T34N R26W
CS 1/16

N.



Section 35

● = Corner recorded on the sheet

Office of Clerk and Recorder, County of Lincoln

This "corner record" was filed for record on the 3rd day of March, 1980, was noted on the cross-index plat and is assigned page No. 623, in book No. 1

Edward L. Vaughn, Jr.
County Official

Cross Index No. 419 T. 34 R. 26 Mer.

1

1. F

The following information was obtained from the records of the
Department of the Interior, Bureau of Land Management, on the subject of the

land in the vicinity of the town of [illegible] in the
County of [illegible] State of [illegible]

It is shown that the land in the vicinity of the town of [illegible] in the
County of [illegible] State of [illegible]

