

CERTIFIED LAND CORNER RECORDATION  
(REFERENCE FSM 7153.53)

DESCRIPTION OF CORNER EVIDENCE FOUND, AND ORIGINAL RECORD (IF KNOWN)

No monument found

Bearing Trees: found 2 Fir stumps with chop marks that agree with record distance, there is a discrepancy in bearings.

Original Record: A 8" Fir, bears N54°30'W, 7 Lks., marked 1/4 S BT  
A 6" Fir, bears N43°45'W, 4 Lks., marked 1/4 S BT

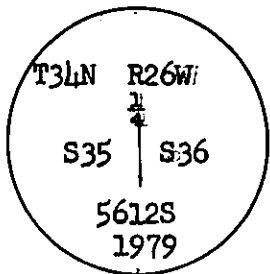
DESCRIPTION OF MONUMENT AND ACCESSORIES ESTABLISHED  
TO PERPETUATE THE ORIGINAL LOCATION OF THIS CORNER:

Date of work: 1979

Set a 3" X 30" Aluminum pipe from intersection of distances of original bearing trees (stumps).

Cap is marked as shown:

from which: A 8" Fir, S59°50'W, 13.1 Ft., scribed 1/4 S35 BT  
A 6" Fir, N25°25'E, 3.4 Ft., scribed 1/4 S36 BT




Set corner falls within 5.5 Ft. of proportionate point for 1/4 corner

SKETCH, WITH COURSE AND DISTANCE TO ADJACENT CORNERS IF DETERMINED IN THIS SURVEY.  
(MAY SKETCH OR PASTE REPRODUCTION ON REVERSE SIDE.)

See Certificate of Survey No. 747

Surveyor's Seal



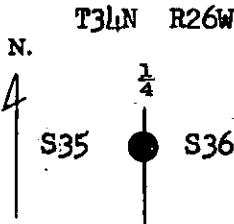
I, \_\_\_\_\_  
certify that the information shown herein is true and correct.

Signature of Ground Party Chief

I, Thomas C. Hill  
certify that I have carefully performed or reviewed the work done on the diagrammed corner as reported on this recordation form and approve the same.

Thomas C. Hill  
Signature of Surveyor

DIAGRAM OF CORNER:



● = Corner recorded on the sheet

5612-S  
Registration Number

Office of Clerk and Recorder, County of Lincoln

This "corner record" was filed for record on the 3rd day of March, 1980, was noted on the cross-index plat and is assigned page No. 622, in book No. 1

Clarence L. Vaughn, by Betty Lee  
County Official Deputy

Cross Index No. X 21 T. 34 R. 26 Mer.

