

# CERTIFIED LAND CORNER RECORDATION

## DESCRIPTION OF CORNER EVIDENCE FOUND, AND ORIGINAL RECORD (IF KNOWN)

ORIGINAL G.L.O. NOTES: "Set a limestone 20x12x6 ins. 15 ins. in the ground for  $\frac{1}{4}$  sec. cor. marked  $\frac{1}{4}$  on W. face - from which  
A spruce 6. ins. diam. bears S.51°15'W 26 lks. dist.  
marked 1-4 S.B.T.  
A tamarack 14 ins. diam. bears S.88°E 9 lks. dist.  
marked 1-4 S.B.T."

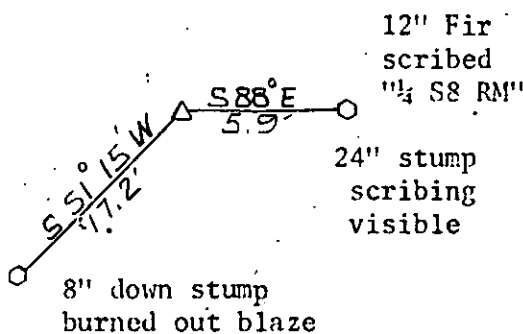
FOUND: FOUND S.W. BT. WITH BLAZE BUT NO SCRIBING AND THE S.E. B.T. WITH SCRIBING VISIBLE

## DESCRIPTION OF MONUMENT AND ACCESSORIES ESTABLISHED TO PERPETUATE THE ORIGINAL LOCATION OF THIS CORNER:

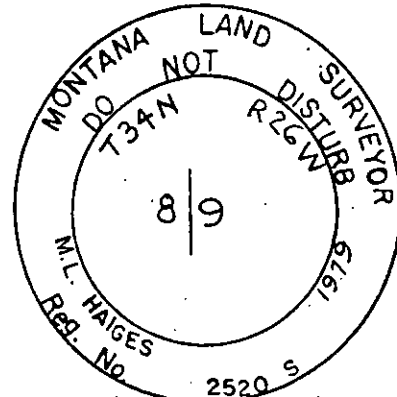
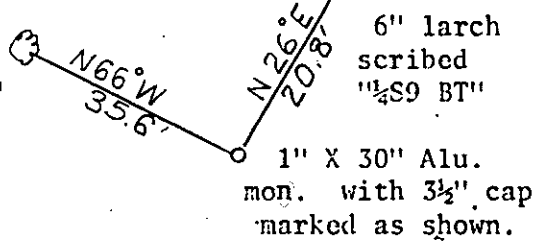
Aug. 1979

Date of work:

### ORIGINAL EVIDENCE FOUND



### NEW EVIDENCE SET



SKETCH, WITH COURSE AND DISTANCE TO ADJACENT CORNERS IF DETERMINED IN THIS SURVEY.  
(MAY SKETCH OR PASTE REPRODUCTION ON REVERSE SIDE.)

Surveyor's Seal

JAMES BURTON

I, \_\_\_\_\_  
certify that the information shown herein is true and correct.

*James Burton*  
Signature of Ground Party Chief

M. L. HAIGES

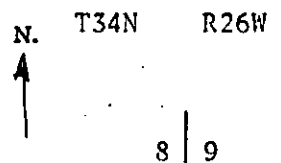
I, \_\_\_\_\_  
certify that I have carefully performed or reviewed the work done on the diagrammed corner as reported on this recordation form and approve the same.

*M. L. Haiges*  
Signature of Surveyor

2520 S

Registration Number

### DIAGRAM OF CORNER:



W.  $\frac{1}{4}$  COR. SEC. 9  
= Corner recorded on the sheet

Office of Clerk and Recorder, County of Lincoln

This "corner record" was filed for record on the 21st day of September, 1979, was noted on the cross-index plat and is

assigned page No. 550, in book No. 1

*Glenn L. Vaughn, Jr.*  
County Official

