

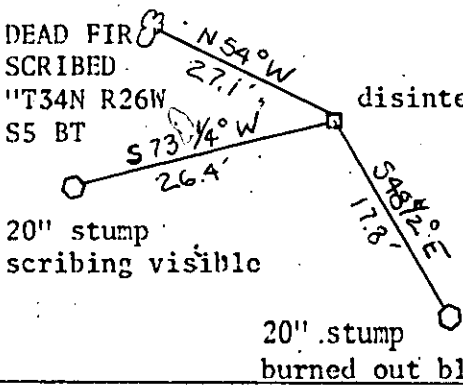
CERTIFIED LAND CORNER RECORDATION

DESCRIPTION OF CORNER EVIDENCE FOUND, AND ORIGINAL RECORD (IF KNOWN)

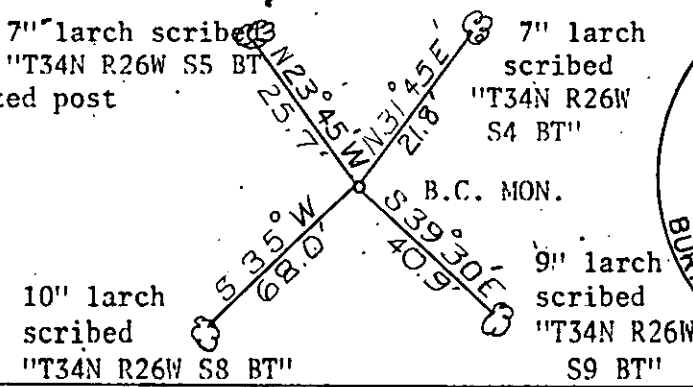
ORIGINAL G.L.O. NOTES: "Set a post 4 ft. long, 4 ins. square, 24 ins. in the ground, for Cor. to Secs. 4,5,8& 9 marked T.34N. S. 4 on N.E. R.26W. S. 9 on S. E., S.8 on S.W. and S.5 on N.W. faces, with 5 notches on S and 4 notches on E. edges; from which A fir 6 ins. diam. bears N.51°30'E. 42 lks. dist. marked T.34N.R.26W.S.4 B.T.  
A fir 14 ins. diam. bears S.48°30'E. 40 lks. dist. marked T.34N.R26W.S.9 B.T.  
A fir 14 ins. diam. bears S73°15'W. 27 lks. dist. marked T.34N.R26W.S.8 B.T.  
A fir 6 ins. diam. bears N54°W. 41 lks. dist. marked T.34N.R26W.S.5 B.T."  
FOUND: FOUND BRASS CAP MONUMENT SET BY THE B.L.M.

DESCRIPTION OF MONUMENT AND ACCESSORIES ESTABLISHED TO PERPETUATE THE ORIGINAL LOCATION OF THIS CORNER:

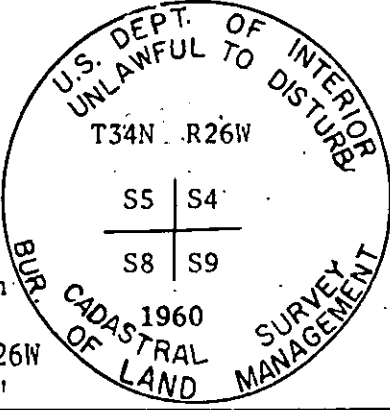
ORIGINAL EVIDENCE FOUND



NEW EVIDENCE FOUND



Date of work: Aug. 1979



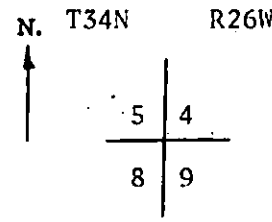
SKETCH, WITH COURSE AND DISTANCE TO ADJACENT CORNERS IF DETERMINED IN THIS SURVEY. (MAY SKETCH OR PASTE REPRODUCTION ON REVERSE SIDE.)

Surveyor's Seal

I, JAMES BURTON  
certify that the information shown herein is true and correct.  
Signature of Ground Party Chief

I, M. L. HAIGES  
certify that I have carefully performed or reviewed the work done on the diagrammed corner as reported on this recordation form and approve the same.  
Signature of Surveyor

DIAGRAM OF CORNER:



= Corner recorded on the sheet

2520 S  
Registration Number

Office of Clerk and Recorder, County of Lincoln  
This "corner record" was filed for record on the 21st day of September 1979, was noted on the cross-index plat and is assigned page No. 549, in book No. 1  
Gleaner L. Vaughn, by Betty Seel, Deputy  
County Official  
Form 125 - 45227  
Cross Index No. E9 T. 34 R. 26 Mer.

John Smith, Jr.