

INSTRUCTIONS

1. Original and/or sub-record used to evaluate the corner position.
2. Description of evidence found, note discrepancies in the record, state method of establishing lost or obliterated corners.
3. Description of monument and accessories set to perpetuate the corner position.
4. Sketch of corner, show all pertinent data which can best be shown in a sketch example, corner marking, topography ties, position of accessories, etc.
5. Certification must be signed and sealed by Registered Land Surveyor in State of Montana.
6. Fill in Cross Index & Section Diagram at bottom of sheet.

CERTIFIED CORNER RECORDATION

Corner CW1/16 S27 T. 34N R. 26W P.M.M. Lincoln County

Record of Original Corner

No previous record on file.

Description of Corner Evidence Found

No evidence found on ground.


Description of Monument and Accessories Set

Set a standard 3 1/4" dia. Forest Service aluminum cap on a 3/4" x 30" aluminum shaft 19" in the ground (hit a rock outcrop) with a 3' x 3' rock cairn from which:

A 7 1/2" larch bears S65°W, 33.1 ft. dis. scribed CW1/16S27BT

A 10 1/2" douglas fir bears N23°W, 18.6 ft. dis. scribed CW1/16S27BT

Bearing trees were signed and blazes painted red. Placed a 6 ft. steel post with Land Survey Monument decal attached 6 ft. west of corner. Corner falls on east slope in thick timber.



CERTIFICATION

I, Steven R. Moyer
certify the information shown herein is true and correct.

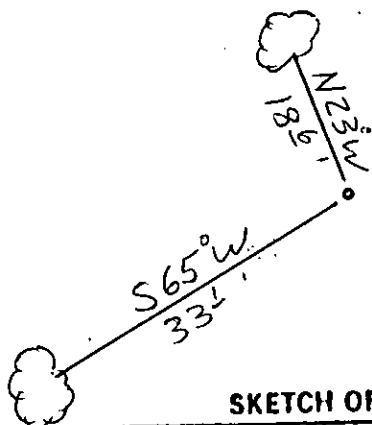
Steven R. Moyer
Signature Ground Party Chief
James R. Staples

I, _____
certify that this Corner Record correctly represents work performed by me or under my direction in compliance with the "Corner Recordation Act" (70-22-101, et seq., M.C.A.).

James R. Staples
Signature of Surveyor & Seal

Date: 10/5/90 Reg. No. 9958LS

Employer: J.R.S. & Associates

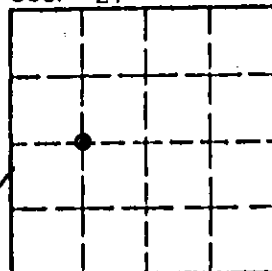


SKETCH OF CORNER

Office of Clerk and Recorder, County of Lincoln. This "corner record" was filed for record on the Nov 9 day of 1990 was noted on the cross-index plat and is assigned page No. 4323, in book No. _____


Janet H. Angel by Bill Buckhoff
County Official

Sec. 27



Cross Index No. T-14 T. 34N R. 26W P.M.M.

• corner this sheet



1955

1955

1955