

## INSTRUCTIONS

1. Original and/or subsequent record used to evaluate the corner position.
2. Description of evidence found, note discrepancies in the record, state method of establishing lost or obliterated corners.
3. Description of monument and accessories set to perpetuate the corner position.
4. Sketch or corner, show all pertinent data which can best be shown in a sketch example, corner marking, topography ties, position of accessories, etc.
5. Certification must be signed and sealed by Registered Land Surveyor in State of Montana.
6. Fill in Cross Index & Section Diagram at bottom of sheet.

## CERTIFIED CORNER RECORDATION

Corner 1/4 Section 31+36 T. 34N R. 26W P.M.M. LINCOLN County

RECORD: GLO 1895

Set a post 3' long, 3" sq., 24" in the ground for 1/4 Sec. Cor., marked 1/4 S on W. face; from which

A fir 10" diam. bears S23 3/4°W, 14 lks. dist. marked 1/4 S BT.

A spruce 12" diam. bears N45 3/4°E, 18 lks. dist. marked 1/4 S BT.

A spruce 18" diam. on line, marked with 2 notches on N & S sides.

RECORD: BLM 1960

The 1/4 sec. cor. of secs. 31 and 36 on the W bdy. of the Tp., monumented with a disintegrated wooden post, firmly set in the ground, & witnessed by the remains of the original bearing trees. At the corner point set an iron post 30" long, 2 1/2" diam., 26" in the ground, in concrete, with Brass cap from which the remains of the original bearing trees:

A dead spruce, 16" diam., bears N28 1/2°E, 18 lks. dist., visible marks 1/4 S. (Records: N 45 3/4°E, 18 lks.)

A dead fir, 18" diam., bears S48 1/2°W, 14 lks. dist., visible marks 1/4. (Records: S23 3/4°W, 14 lks.)

The new bearing trees:

A fir, 7" diam., bears S55 1/2°E, 46 lks. dist., mkd. 1/4 S31 BT.

A fir, 6" diam., bears N25 1/2°W, 48 lks. dist., mkd. 1/4 S36 BT.

## FOUND:

3 1/4" BLM Brass Cap on Steel Pipe.

Original stump N24°E 12.0'.

Original 17" standing dead fir S48°W 9.1'.

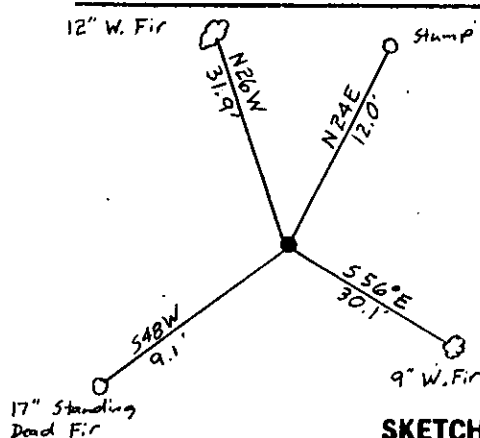
9" white fir S56°E 30.1'.

12" white fir N26°W 31.9'.

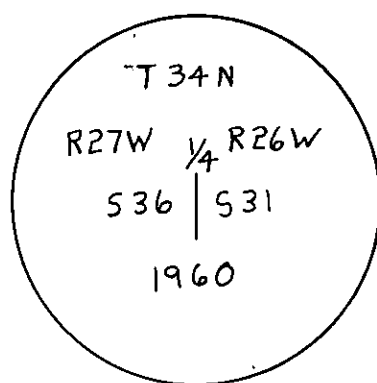
## MAINTENANCE:

Set a 6' Steel Post 3' away from monument.

Maintained bearing trees with signs and paint.



SKETCH OF CORNER



## CERTIFICATION

I, Glenn M. Knodle H. GENE WARREN  
certify the information shown herein is true and correct.

Glenn M. Knodle  
Signature Ground Party Child

I, H. Gene Warren  
certify that this Corner Record correctly represents work performed by me or under my direction in compliance with the Montana Recordation Act" (20-22-103, et seq., M.D.A.)

H. Gene Warren  
Signature of Surveyor & Seal

Date: 7-1-88 Reg. No. 2734S

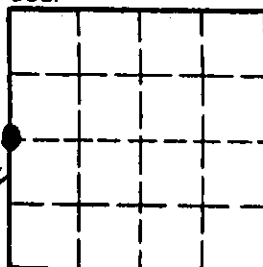
Employer: Rocky Mountain Surveyors

Office of Clerk and Recorder, County of Lincoln. This "corner record" was filed for record on the July 29, 1988 day of 1988 was noted on the cross-index plat and is assigned page No. 3880, in book No. \_\_\_\_\_

County Official [Signature]

Cross Index No. X-1 T. 34N R. 26W P.M.M.

Sec. 31



• - corner this sheet

