

- INSTRUCTIONS
1. Original and subsequent record used to evaluate the corner position.
 2. Description of place found, note discrepancies in the record, state method of establishing lost or obliterated corners.
 3. Description of monument and accessories set to perpetuate the corner position.
 4. Sketch or corner, show all pertinent data which can best be shown in a sketch example, corner marking, topography ties, position of accessories, etc.
 5. Certification must be signed and sealed by Registered Land Surveyor in State of Montana.
 6. Fill in Cross Index & Section Diagram at bottom of sheet.

CERTIFIED CORNER RECORDATION

Corner $\frac{1}{4}$ Sec. 31 and 32 T. 34N R. 26W P.M.M. LINCOLN County

RECORD GLO 1895

Set a limestone 14"x12"x4", 10" in the ground for $\frac{1}{4}$ sec. cor. marked $\frac{1}{4}$ on W face from which;

A pine 8" dia. bears S75 $\frac{1}{2}$ ⁰W, 11 links distance marked $\frac{1}{4}$ S BT.
A pine 8" dia. bears N78 $\frac{1}{2}$ ⁰E, 12 links distance marked $\frac{1}{4}$ S BT.

RECORD BLM 1960

The $\frac{1}{4}$ sec. cor. of secs. 31 and 32, monumented with a limestone, 14x12x4 ins., firmly set and marked $\frac{1}{4}$ on the W. face, and witnessed by the remains of one of the original bearing trees. At the corner point. Set an iron post, 30" long 2 $\frac{1}{2}$ " dia. 26" in the ground, in concrete, with brass cap from which the remains of the original bearing tree:

A dead pine, 8" dia. bears N78 $\frac{1}{2}$ ⁰E, 12 lks. dist., mkd. $\frac{1}{4}$ S BT. (Record)

The new bearing trees:

A fir 10" dia. bears N44 3/4⁰E, 20 lks. dist., mkd. $\frac{1}{4}$ S32 BT.
A larch 10" dia. bears N15 $\frac{1}{2}$ ⁰W, 81 lks. dist., mkd. $\frac{1}{4}$ S31 BT.

Bury the original stone alongside and raised a mound of stone, 3' base, 2' high, W. of the iron post.

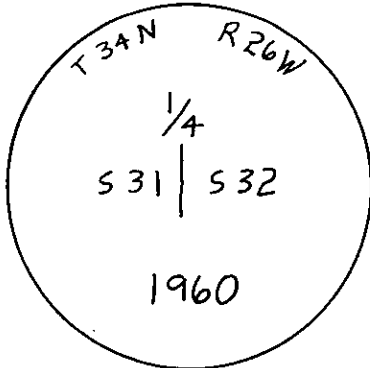
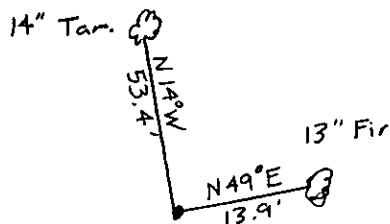
FOUND

found a 3 $\frac{1}{4}$ " brass cap on a steel post with a rock mound to the West.


13" fir N49⁰E 13.9' no scribing visible.
14" tamarack N14⁰W 53.4' no scribing visible.

MAINTENANCE

Cut brush around corner.
Steel post 3' South, attached signs and painted bearing trees.



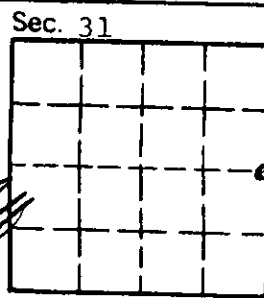
SKETCH OF CORNER



CERTIFICATION
I, Glenn M. Knodt, Registered Land Surveyor, certify the information shown herein is true and correct.
Signature of Ground Party Chief
I, H Gene Warren, Registered Land Surveyor, certify that this Corner Record correctly represents work performed by me or under my direction in compliance with the "Corner Recordation Act" (70-22-101, et seq., M.D.A.)
Signature of Surveyor & Seal
Date: 7-1-88 Reg. No. 2734S
Employer:

Office of Clerk and Recorder, County of LINCOLN. This "corner record" was filed for record on the July 29, 1988 day of 19, was noted on the cross-index plat and is assigned page No. 3879, in book No. _____

County Official
Cross Index No. X-5 T. 34N R. 26W PMM



• corner this sheet

