

INSTRUCTIONS


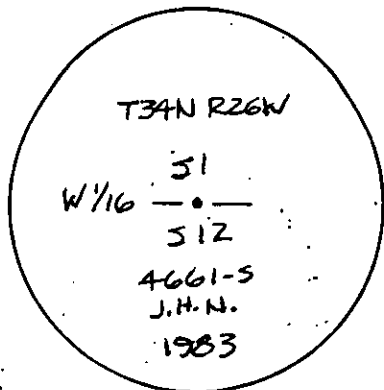
1. Original and/or subsequent record used to evaluate the corner position.
2. Description of evidence found, note discrepancies in the record, state method of establishing lost or obliterated corners.
3. Description of monument and accessories set to perpetuate the corner position.
4. Sketch of corner, show all pertinent data which can best be shown in a sketch example, corner marking, topography lies, position of accessories, etc.
5. Certification must be signed and sealed by Registered Land Surveyor in State of Montana.
6. Fill in Cross Index & Section Diagram at bottom of sheet.

CERTIFIED CORNER RECORDATION

Corner W 1/16 12 T. 34N R. 26W P.M.M. Lincoln County

1. This corner was not previously set.

2. Set: A 3"x30" aluminum capped monument marked as shown below from which:
 A 15" fir bears N30W 37.90 feet, marked "W 1/16 S1 BT" and posted.
 A 15" fir bears S37W, 18.3 feet, marked "W 1/16 S12 BT" and posted.
 I painted the monument and accessories with bright red paint and attached
 a Land Monument sign to a metal fence post next to the corner.



SKETCH OF CORNER

CERTIFICATION

1. James R. Staples

certify the information shown herein is true and correct.

James R. Staples
Signature Ground Party Chief

1. Jack H. Ninneman

certify that this Corner Record correctly represents work performed by me or under my direction in compliance with the "Corner Recordation Act" (70-22-101, et seq., M.D.A.)

Jack H. Ninneman
Signature of Surveyor & Seal

Date: 11/15/83 Reg. No. 46613

Employer: NINNEMAN ENGINEERING

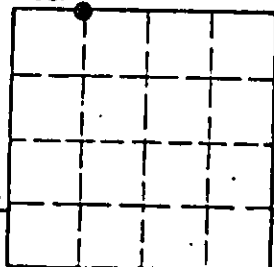
of Clerk and Recorder, County of Lincoln. This "corner
 ord" was filed for record on the March 1st day of 1984/

noted on the cross-index plat and is assigned page No. # 2516, In

Book No. _____

Janet B. F. Siegel by Karen R. Kampfe
County Official deputy

Sec. 12



THE
FEDERAL BUREAU OF INVESTIGATION
UNITED STATES DEPARTMENT OF JUSTICE
WASHINGTON, D. C. 20535

TO : DIRECTOR, FBI
FROM : SAC, NEW YORK
SUBJECT: [Illegible]