

INSTRUCTIONS

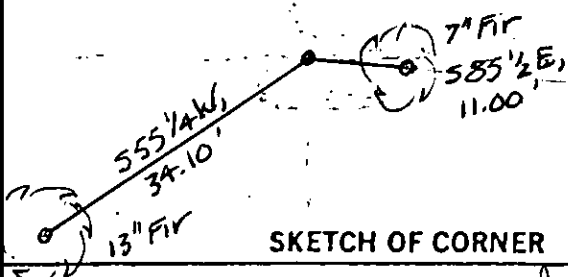
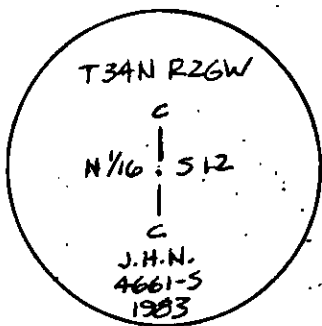
1. Original and/or subsequent record used to evaluate the corner position.
2. Description of evidence found, note discrepancies in the record, state method of establishing lost or obliterated corners.
3. Description of monument and accessories set to perpetuate the corner position.
4. Sketch or corner, show all pertinent data which can best be shown in a sketch example, corner marking, topography lies, position of accessories, etc.
5. Certification must be signed and sealed by Registered Land Surveyor in State of Montana.
6. Fill in Cross Index & Section Diagram at bottom of sheet.

CERTIFIED CORNER RECORDATION

Corner CN 1/16 Sec. 12 T. 34N R. 26W P.M.M. Lincoln County

1. This corner was not previously set.

2. Set a 3"X30" aluminum capped monument marked as shown below, from which:
 A 7" fir bears S85 $\frac{1}{2}$ E, 11.00 feet, marked "CN 1/16 S12 BT" and posted.
 A 13" fir bears S55 $\frac{1}{4}$ W, 34.10 feet, marked "CN 1/16 S12 BT" and posted.
 I painted the monument and accessories with bright red paint and
 attached a Land Monument sign to a metal fence post next to the corner.



SKETCH OF CORNER

CERTIFICATION

1. James R. Staples

certify the information shown herein is true and correct.

James R. Staples
 Signature Ground Party Chief

1. Jack H. Ninneman

certify that this Corner Record correctly represents work performed by me or under my direction in compliance with the "Corner Recordation Act" (70-22-101, et seq., M.D.A.)

Jack H. Ninneman
 Signature of Surveyor & Seal

Date: 11/15/83 Reg. No. 46615

Employer: NINNEMAN ENGINEERING

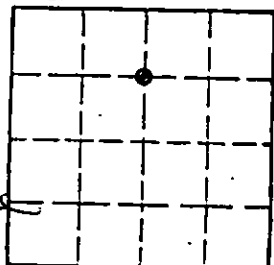
of Clerk and Recorder, County of Lincoln. This "corner
 record" was filed for record on the March 1st day of 1984

noted on the cross-index plat and is assigned page No. #2513, in

Book No. _____

Janet B. F. Siegel by Karen L. Kempe
 County Official deputy

Sec. 12




corner this sheet

1

1944

1944

1944



1944

1944