

## INSTRUCTIONS



1. Original and/or subsequent record used to evaluate the corner position.
2. Description of evidence found, note discrepancies in the record, state method of establishing lost or obliterated corners.
3. Description of monument and accessories set to perpetuate the corner position.
4. Sketch of corner, show all pertinent data which can best be shown in a sketch example, corner marking, topography ties, position of accessories, etc.
5. Certification must be signed and sealed by Registered Land Surveyor in State of Montana.
6. Fill in Cross Index & Section Diagram at bottom of sheet.

## CERTIFIED CORNER RECORDATION

Corner NW 1/16 Sec. 12 T. 34N R. 26W P.M.M. Lincoln County

1. This corner was not previously set.

2. Set a 3"x30" aluminum capped monument marked as shown below, from which:  
 A 7" pine bears S76 W, 18.35 feet, marked "NW 1/16 S12 BT" and posted.  
 A 6" fir bears S80E, 12.15 feet, marked "NW 1/16 S12 BT" and posted.  
 I painted the monument and accessories with bright red paint, and placed a Land Monument sign on a 6" fir 12' south of the corner.



SKETCH OF CORNER

## CERTIFICATION

I, James R. Staples  
 certify the information shown herein is true and correct.

James R. Staples  
 Signature Ground Party Chief

I, Jack H. Ninneman  
 certify that this Corner Record correctly represents work performed by me or under my direction in compliance with the "Corner Recordation Act" (70-22-101, et seq., M.D.A.)

Jack H. Ninneman  
 Signature of Surveyor & Seal

Date: 11/15/83 Reg. No. 46613

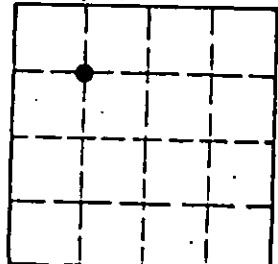
Employer: NINNEMAN ENGINEERING

of Clerk and Recorder, County of Lincoln. This "corner  
 record" was filed for record on the March 1<sup>st</sup> day of 1984

noted on the cross-index plat and is assigned page No. #2511, in

Book No. \_\_\_\_\_ by James B. F. Siegel by Karen L. Kampfe  
 County Official deputy

Sec. 12



corner this sheet

