

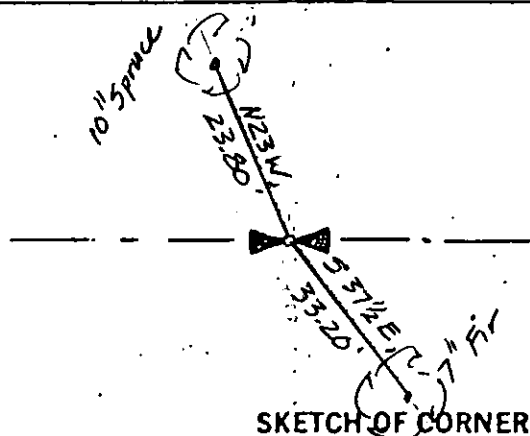

INSTRUCTIONS

1. Original and/or subsequent record used to evaluate the corner position.
2. Description of evidence found, note discrepancies in the record, state method of establishing lost or obliterated corners.
3. Description of monument and accessories set to perpetuate the corner position.
4. Sketch of corner, show all pertinent data which can best be shown in a sketch example, corner marking, topography files, position of accessories, etc.
5. Certification must be signed and sealed by Registered Land Surveyor in State of Montana.
6. Fill in Cross Index & Section Diagram at bottom of sheet.

CERTIFIED CORNER RECORDATION

Corner $\frac{1}{4}$ $\frac{12}{13}$ T. 34N R. 26W P.M.M. Lincoln County

1. 39.60 chains: Set a post 3 feet long, 3 inches square, 24 inches in the ground, for the $\frac{1}{4}$ section corner, marked " $\frac{1}{4}$ S" on the N. face, from which:
A 10" fir bears N $34\frac{1}{2}$ °E, 30 links, marked " $\frac{1}{4}$ S BT"
A 12" fir bears S 56° W, 29 links, marked " $\frac{1}{4}$ S BT"
2. Found: A rotted stump with the remains of the blaze and scribing ("BT") facing in a northeasterly direction. I found no evidence of the original post or the other bearing tree. The area had been logged and the position for the other bearing tree was severely disturbed.
3. At record bearing and distance from the remains of the original bearing tree I set a 9"X30" aluminum cap marked as shown below from which:
A 10" spruce bears S $37\frac{1}{2}$ °E, 33.20' marked " $\frac{1}{4}$ S13 BT" and posted
A 7" fir bears N 23° W, 23.80 feet, marked " $\frac{1}{4}$ S12 BT" and posted
I placed a Land Monument sign on a 3" fir 2' north of the corner, and painted the monument and accessories with bright red paint.



SKETCH OF CORNER

CERTIFICATION

I, James R. Staples
certify the information shown herein is true and correct.

James R. Staples
Signature Ground Party Chief

I, Jack H. Ninneman

certify that this Corner Record correctly represents work performed by me or under my direction in compliance with the "Corner Recordation Act" (70-22-101, et seq., M.D.A.)

Jack H. Ninneman
Signature of Surveyor & Seal

Date: 11/15/83 Reg. No. 46613

Employer: NINNEMAN ENGINEERING

Office of Clerk and Recorder, County of Lincoln. This "corner

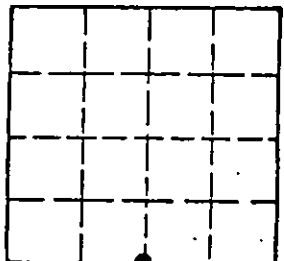
Record" was filed for record on the March 1st day of 1984

as noted on the cross-index plat and is assigned page No. #2510, in

Book No. _____

Janet B. F. Siegel by Karen L. Lampe
County Official Deputy


Sec. 12



1. The first part of the document is a letter from the President of the United States to the Congress, dated January 3, 1862. It is a very important document, as it contains the President's annual message to Congress.

2. The second part of the document is a report from the Secretary of the Interior, dated January 10, 1862. It contains information about the land and mineral resources of the United States.

3. The third part of the document is a report from the Secretary of the Treasury, dated January 10, 1862. It contains information about the financial condition of the United States.



4. The fourth part of the document is a report from the Secretary of the War, dated January 10, 1862. It contains information about the military forces of the United States.