

2. Description of evidence found, note discrepancies in the record, state method of establishing lost or obliterated corners.
3. Description of monument and accessories set to perpetuate the corner position.
4. Sketch of corner, show all pertinent data which can best be shown in a sketch example, corner marking, topography, etc., position of accessories, etc.
5. Certification must be signed and sealed by Registered Land Surveyor in State of Montana.
6. Fill in Cross Index & Section Diagram at bottom of sheet.

CERTIFIED CORNER RECORDATION

Corner E 1/4 Sec. 11 T. 34N R. 26W P.M.M. Lincoln County

- (1) Set a post 3 feet long, 3 ins. square, 24 ins. in the ground, for 1/4 sec. co., marked 1/4 S on N. face, from which
A tamarack 16 ins. diam., bears N 25°30'E 35 lks. dist. marked 1/4 S BT.
A fir 12 ins. diam., bears S 12°W 28 lks. dist., marked 1/4 S BT.
The 1/4 sec. corner of Section 11 and 12, as determined from the remains of the original bearing trees.

At the corner point

Set an iron post, 30 ins. long, 2 1/2 ins. diam., 26 ins. in the ground, in concrete, with brass cap marked

T34N R26W

S 11 1/2 S 12

1959

from which

The remains of the original bearing trees

A stump, 22 ins. diam., bears S 25 1/2°E 35 lks. dist. visible marked BT. (record)

A dead fir, 20 ins. diam., bears S 12°W, 28 lks. dist. visible marked BT (record)

The new bearing trees:

A fir 6 ins. diam., bears S 13 1/2°E, 75 lks. dist., marked T34N., R.26W 1/4 S 12 BT

A larch 7 ins. diam., bears S 19 1/2°W 33 lks. dist., marked T34N., R.26W., 1/4 S 11 BT


Raise a mound of stone, 3 ft. base, 1 1/2 ft. high, W. of the iron post.

- (2) Found BLM brass capped monument marked as shown below from which:

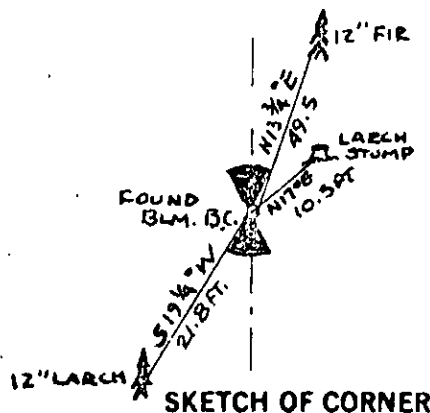
A 12" D. fir (scribing overgrown) bears N 13 3/4°E 49.6 ft.

A 12" Larch (scribing overgrown) bears S 19 1/2°W 21.8 ft.

A 25" Larch stump (some scribing legible) bears N 17°E 10.5 ft.



FOUND
BLM. B.C.



SKETCH OF CORNER

David Stanley

I, David Stanley
certify the information shown herein is true and correct.

Signature Ground Party Chief

Jack H. Ninneman

I, Jack H. Ninneman
certify that this Corner Record correctly represents work performed
by me or under my direction in compliance with the "Corner
Recordation Act" (70-22-101, et seq., M.D.A.)

Jack H. Ninneman
Signature of Surveyor & Seal

Date: 1/25/84 Reg. No. 46615

Employer: Ninneman Engineering Inc.

Office of Clerk and Recorder, County of Lincoln, This "corner

record" was filed for record on the March 1st day of 1984

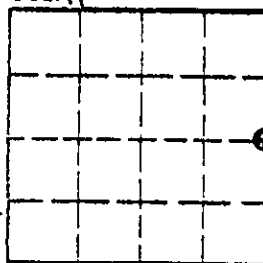
was noted on the cross-index plat and is assigned page No. # 2503, in

book No. _____

Arnet B. F. Siegel by Baren B. Kampfe
County Official deputy

Cross Index No. _____ T. 34N R. 26W P.M.M.

Sec. 11



• - corner this sheet

12

