

## INSTRUCTIONS

1. Original and/or subsequent record used to evaluate the corner position.
2. Description of evidence found, note discrepancies in the record, state method of establishing lost or obliterated corners.
3. Description of monument and accessories set to perpetuate the corner position.
4. Sketch or corner, show all pertinent data which can best be shown in a sketch example, corner marking, topography ties, position of accessories, etc.
5. Certification must be signed and sealed by Registered Land Surveyor in State of Montana.
6. Fill in Cross Index & Section Diagram at bottom of sheet.

## CERTIFIED CORNER RECORDATION

Corner SW corner Sec. 11 T. 34N R. 26W P.M.M. Lincoln County

(1) Set a limestone 24 X 8 X 6 ins., 18 ins. in the ground for corner to secs. 10, 11, 14 & 15 marked with 4 notches on S. and 2 notches on E. edges from which

A tamarack, 10 ins. diam., bears N 5°15'E., 57 lks. marked T34N., R.26W., S11 BT

A fir, 16 ins. diam., bears S 45°E., 21 lks. dist., marked T34N., R.26W., S14 BT

A tamarack, 24 ins. diam., bears S 58°30'W 79 lks. dist., marked T34NR26W S15 BT

A tamarack, 18 ins. diam., bears N 16°30'W 44 lks. dist., marked T34NR26W S10 BT.

At the corner point determined by the original stone in place witnessed by the remains of the original bearing trees.

Set an iron post, 30 ins. long, 2½ ins. diam., 26 ins. in the ground, in concrete, with brass cap marked T34N R26W

S 10 S 11

S 15 S 14

1960 from which

The remains of the original bearing trees:

A larch, 15 ins. diam., bears N 5½°E., 57 lks. dist., marked T34N., R.26W BT. (record)

A dead fir, 18 ins. diam., bears S45°E., 21 lks. dist., visible marks 34N., R26W (record)

A stump, 16 ins. diam., bears S58½°W., 79 lks. dist., visible marks T34NR26W S15. (record)

A stump, 15 ins. diam., bears S16½°W., 44 lks. dist., visible marks BT. (record)

## The new bearing trees:

A larch, 8 ins. diam., bears N63½°E., 53 lks. dist., marked T34N., R.26W., S11 BT

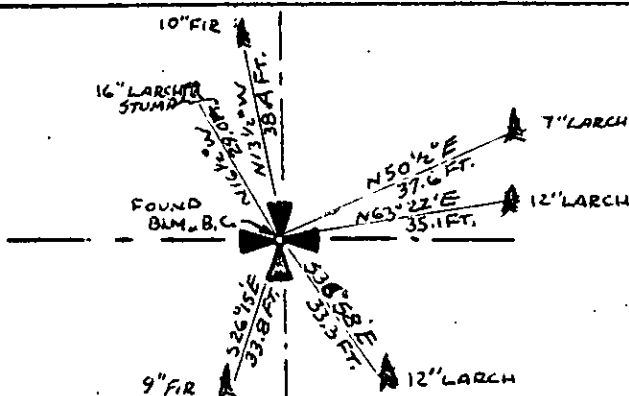

A larch, 7 ins. diam., bears S37°E., 50 lks. dist., marked T34N., R.26W. S14 BT.

A fir, 5 ins. diam., bears S26½°W., 51 lks. dist., marked T34N., R.26W., S15 BT

A fir, 5 ins. diam., bears N13½°W., 58 lks. dist., marked T34N., R.26W., S10 BT

Bury the original stone alongside and raise a mound of stone, 3 ft. base, 2 ft. high, W. of the iron post.

2. Found BLM brass capped monument marked as shown below from which:
- A 12" larch (scribing overgrown) bears S36°58'E 33.3 ft.
- A 12" larch (scribing overgrown) bears N63°22'E 35.1 ft.
- A 7" larch (scribing overgrown) bears N 50½°E 37.6 ft.
- A 10" D. fir (scribing overgrown) bears N 13°26'W 38.4 ft.
- A 16" Larch stump (some scribing ) bears N 16½°W 29.0 ft.
- A 9" D. fir (scribing overgrown) bears N 26°15'E 33.8 ft.



SKETCH OF CORNER

CERTIFICATION  
David Stanley

I, David Stanley  
certify the information shown herein is true and correct.

Signature Ground Party Chief

Jack H. Ninneman

I, Jack H. Ninneman  
certify that this Corner Record correctly represents work performed by me or under my direction in compliance with the "Corner Recordation Act" (70-22-101, et seq., M.D.A.)

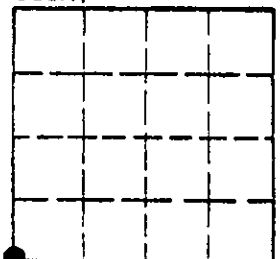
Jack H. Ninneman  
Signature of Surveyor & Seal

Date: 1/26/84 Reg. No. 46615Employer: Ninneman Engineering Inc.

Office of Clerk and Recorder, County of Lincoln. This "corner record" was filed for record on the March 1<sup>st</sup> day of 1984 was noted on the cross-index plat and is assigned page No. 2500, in book No. \_\_\_\_\_

Janet B. F. Siegel by Karen L. Kample  
County Official deputy


Sec. 11



Cross Index No.

T. 34N R. 26W P.M.M.

• corner this sheet



at