

- INSTRUCTIONS
1. Original and/or subsequent record used to evaluate the corner position.
 2. Description of evidence found, note discrepancies in the record, state method of establishing lost or obliterated corners.
 3. Description of monument and accessories set to perpetuate the corner position.
 4. Sketch of corner, show all pertinent data which can best be shown in a sketch example, corner marking, topography ties, position of accessories, etc.
 5. Certification must be signed and sealed by Registered Land Surveyor in State of Montana.
 6. Fill in Cross Index & Section Diagram at bottom of sheet.

CERTIFIED CORNER RECORDATION

Corner W $\frac{1}{4}$ Sec. 11 T. 34N R. 26W P.M.M. Lincoln County

- (1) Set a post 3 ft. long 3 ins. square 24 ins. in the ground, for $\frac{1}{4}$ sec. cor. marked $\frac{1}{4}$ S on W. face, from which
- A fir 6 ins. diam., bears N $30^{\circ}15'E$ 11 lks. dist., marked $\frac{1}{4}$ SBT
- A fir, 12 ins. diam., bears N $65^{\circ}45'W$ 47 lks. dist. marked

At the corner point

Set an iron post, 30 ins. lon, 2 $\frac{1}{2}$ " diam., 26" in the ground in concrete, with brass cap marked

T34N R26W

$\frac{1}{4}$
S 10 S 11
1960

from which

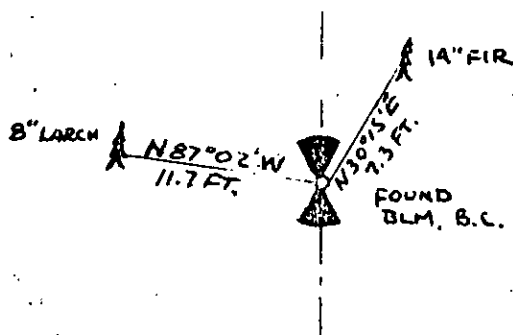

The remains of the original bearing trees:

- A fir 10 ins. diam., bears N $35^{\circ}E$, 11 lks. dist., marked $\frac{1}{4}$ S. BT (record: N. $30^{\circ}E$, 11 lks)
- A dead fir, 15 ins. diam., bears N $65\frac{3}{4}^{\circ}W$, 57 lks. dist., marked $\frac{1}{4}$ S BT.
(record: N. $65\frac{3}{4}^{\circ}W$, 47 lks.)

The new bearing trees:

- A larch, 10 ins. diam., bears N $45^{\circ}E$, 59 lks. dist., marked $\frac{1}{4}$ S11 BT
- A larch, 6 ins. diam., bears N $87^{\circ}W$, 17 lks. dist., marked $\frac{1}{4}$ S10 BT

2. Found BLM brass capped monument marked as shown below, from which;
- A 14" fir (scribing partially legible) bears N $30^{\circ}15'E$ 7.3 ft.
- An 8" Larch (scribing partially legible) bears N $87^{\circ}02'W$ 11.2 ft.



SKETCH OF CORNER

CERTIFICATION

I, David Stanley
certify the information shown herein is true and correct.

Signature Grantee Party Chief:

I, Jack H. Ninneman
certify that this Corner Record correctly represents work performed by me or under my direction in compliance with the "Corner Recordation Act" (70-22-101, et seq., M.D.A.)

Jack H. Ninneman
Signature of Surveyor & Seal

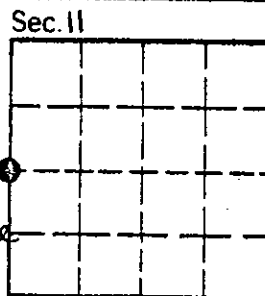
Date: 1/25/84 Reg. No. 46615

Employer: Ninneman Engineering Inc.

Office of Clerk and Recorder, County of Lincoln. This "corner record" was filed for record on the March 1st day of 1984 was noted on the cross-index plat and is assigned page No. # 2499, in book No. _____

Janet B. F. Siegel by Karen L. Kample
County Official deputy

Cross Index No. _____ T. 34N R. 26W P.M.M.



• corner this sheet

