

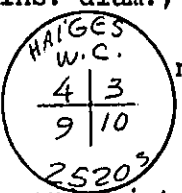
2. Description of evidence found, note discrepancies in the record, state method of establishing lost or obliterated corners.
3. Description of monument and accessories set to perpetuate the corner position.
4. Sketch of corner, show all pertinent data which can best be shown in a sketch example, corner marking, topography, trees, position of accessories, etc.
5. Certification must be signed and sealed by Registered Land Surveyor in State of Montana.
6. Fill in Cross Index & Section Diagram at bottom of sheet.

CERTIFIED CORNER RECORDATION

Corner W.W.C. for S.E. cor. Sec. 4 T. 34N R. 26W P.M.M. Lincoln County

1. Original survey 1894

Set a post 4 ft. long 4 ins. square 24 ins. in the ground for W.C. to corner to secs. 3, 4 and 10 marked W.C. with standard marks on faces & edges from which
A spruce 6 ins. diam., bears S 54°W 39 lks. dist., marked T34N., R.26W S9 WC . BT.
A spruce 9 ins. diam., bears N 20°E., 162 lks. dist. marked T34N., R.26W S4 WC.BT.

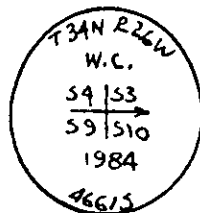
Aug. 1979  no bearing objects close.

Nov. 1983 record point falls in 10 inches of water. I set a 5/8" re-bar capped G.E.B. 4974-S 154.28 feet N 89°32'21"W from cor. to sections 3, 4, 9 & 10. No trees available.

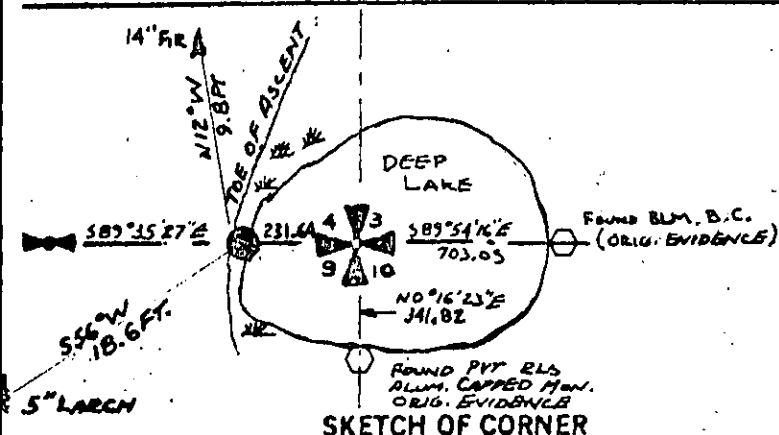
2. Found Haiges alum. capped pin marked as per record. No original evidence found. Bunton monument not found, falls under 1 ft. of ice.

3. Monument location falls in swampy area. I set a 3 1/4" aluminum cap on a 2 1/4" X 30" aluminum pipe 29 ins. in the ground from which
A fir 14 ins. diam., bears N 12°W 9.8 ft. marked T34N., R.26W. S4 BT.
A larch 5 ins. diam. bears S 56°W 18.6 ft. scribed X BT
A steel post with location poster and land surveyor poster attached is firmly set 2 ft. West of monument. Painted bearing trees with bright red paint, and attached bearing tree and survey monument posters.

NOTE: The location for the witnessed corner was determined by splitting the discrepancy in call location as determined from the east and south witness corners which were set from original evidence. These corners represented the closest found evidence. This location was agreed upon between Jack H. Ninneman RLS 4661S and Thomas C. Hill the supervising land surveyor for Kootenai National Forest Feb. 8, 1984



SET ALUM. CAPPED MONUMENT



CERTIFICATION
Jack H. Ninneman
I, _____
certify the information shown herein is true and correct.
Signature Ground Party Chief
Jack H. Ninneman
I, _____
certify that this Corner Record correctly represents work performed by me or under my direction in compliance with the "Corner Recordation Act" (70-22-101, et seq., M.D.A.)
Signature of Surveyor & Seal
2/14/84
Date: _____ Reg. No. 4661S
Employer: Ninneman Engineering Inc.

Office of Clerk and Recorder, County of Lincoln. This "corner record" was filed for record on the March 1st day of 1984 was noted on the cross-index plat and is assigned page No. 42494, in book No. _____
Janet B. F. Siegel by Karen L. Kampe
County Official Deputy

Cross Index No. _____ T. 34N R. 26W P.M.M. • corner this sheet

