

INSTRUCTIONS

1. Original and/or subsequent record used to evaluate the corner position.
2. Description of evidence found, note discrepancies in the record, state method of establishing lost or obliterated corners.
3. Description of monument and accessories set to perpetuate the corner position.
4. Sketch of corner, show all pertinent data which can best be shown in a sketch example, corner marking, topography lies, position of accessories, etc.
5. Certification must be signed and sealed by Registered Land Surveyor in State of Montana.
6. Fill in Cross Index & Section Diagram at bottom of sheet.

CERTIFIED CORNER RECORDATION

Corner N. W.C. for Sec. 4 T. 34N R. 26W P.M.M. Lincoln County

1. Original survey 1894

Set a post, 4 ft. long, 4 ins. square, with marked stone 12 ins. in the ground, for W.C. to cor. to Sec. 3, 4, 9 and 10. marked with standard marks on faces and edges, dug pits 18 X 18 X 12 ins. N.E., S.E., S.W. and N.W. of post 5½ ft. dist., and raised a mound of earth 2 ft. high 4' ft. base around post.

Bunton survey 1983 set 5/8 inch diameter rebar capped G.E.B.4974S No trees available

2. Found plastic capped pin by G.E.B. 4974S No original evidence. Area is swampy & moose trodden. Pits and mounds have been obliterated by the forces of nature.

3. Since the Bunton monument is out of position and the area it is in is extremely swampy I locate a new monument approximately 30 feet further North on line between sections 3 and 4. I set a 3½ inch aluminum cap on a 2½" X 30" aluminum pipe 28 inches in the ground from which

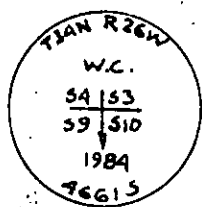
A spruce 5 ins. diam., bears N 38°30'W 187.1 ft. marked X BT.

A spruce 4 ins. diam., bears North 166.1 ft. marked X BT.

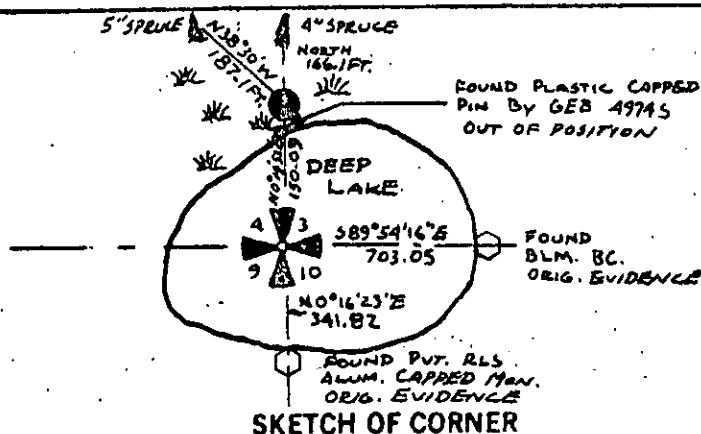
A steel post with location poster and land surveyor poster attached is firmly set 2 ft. north of monument.

Painted bearing trees with bright red paint and attached bearing tree and survey monument posters.

NOTE: the location for the witnessed corner was determined by splitting the discrepancy in call location as determined from the east and south witness corners which were set from original evidence. These corners represented the closest found evidence. This location was agreed upon between Jack H. Ninneman RLS 4661S and Thomas C. Hill the supervising land surveyor for Kootenai National Forest Feb. 8, 1984.



SET ALUM. CAPPED MONUMENT.



SKETCH OF CORNER

CERTIFICATION

Jack H. Ninneman

I, Jack H. Ninneman, certify the information shown herein is true and correct.

Jack H. Ninneman
Signature Ground Party Chief

Jack H. Ninneman

I, Jack H. Ninneman, certify that this Corner Record correctly represents work performed by me or under my direction in compliance with the "Corner Recordation Act" (70-22-101, et seq., M.D.A.)

Jack H. Ninneman
Signature of Surveyor & Seal


Date: 2/14/84 Reg. No. 4661S

Employer: Ninneman Engineering Inc.

Office of Clerk and Recorder, County of Lincoln. This "corner record" was filed for record on the March 1st day of 1984 was noted on the cross-index plat and is assigned page No. #2493, in book No. _____

Arnet B. F. Siegel by Karen L. Kampe
County Official deputy

Sec. 4



Cross Index No. _____ T. 34N R. 26W P.M.M. _____ corner this sheet

