

INSTRUCTIONS

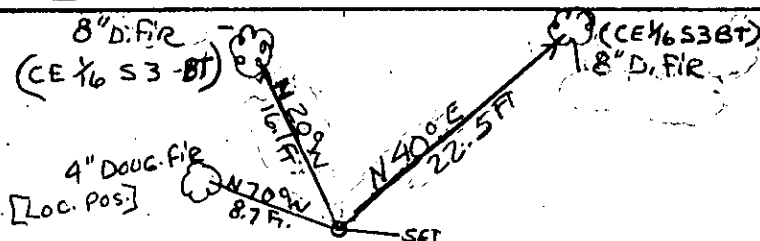
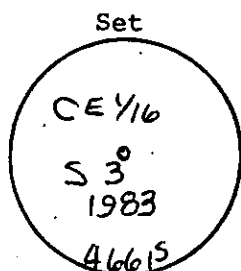
1. Original and/or subsequent record used to evaluate the corner position.
2. Description of evidence found, note discrepancies in the record, state method of establishing lost or obliterated corners.
3. Description of monument and accessories set to perpetuate the corner position.
4. Sketch of corner, show all pertinent data which can best be shown in a sketch example, corner marking, topography ties, position of accessories, etc.
5. Certification must be signed and sealed by Registered Land Surveyor in State of Montana.
6. Fill in Cross Index & Section Diagram at bottom of sheet.

CERTIFIED CORNER RECORDATION

Corner CE 1/16 Cor. Sec. 3 T. 34N R. 26W P.M.M. Lincoln County

(1) This corner not previously set.

- (3) Set 3/4" aluminum cap on a 30" aluminum pipe stamped as shown below from which:
- An 8 in. Doug. fir (scribed CE 1/16 S3 BT) bears N 20°W 16.1 ft.
 - An 8 in. Doug. fir (scribed CE 1/16 S3 BT) bears N 40°E 22.5 ft.
 - A location poster on a 4 in. Doug. fir bears N 70°W 8.7 ft.
- Painted monument and accessories with bright red paint.



CERTIFICATION

I, David Stanley
certify the information shown herein is true and correct.

Signature Ground Party Chief

Jack M. Ninneman

I, _____
certify that this Corner Record correctly represents work performed by me or under my direction in compliance with the "Corner Recordation Act" (70-22-101, et seq., M.D.A.)

Signature of Surveyor & Seal

Date: 11/8/83 Reg. No. 4661S

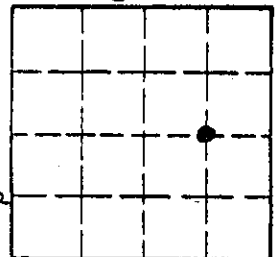
Employer: Ninneman Engineering Inc.

SKETCH OF CORNER

Office of Clerk and Recorder, County of Lincoln. This "corner record" was filed for record on the March 15 day of 1984 was noted on the cross-index plat and is assigned page No. # 2487, in book No. _____

Janet B. F. Siegel by Karen B. Kample
County Official deputy

Sec. 3



Cross Index No. _____ T. _____ R. _____ PMM

• - corner this sheet

... ..
... ..
... ..
... ..

