

INSTRUCTIONS

1. Original and/or subsequent record used to evaluate the corner position.
2. Description of evidence found, note discrepancies in the record, state method of establishing lost or obliterated corners.
3. Description of monument and accessories set to perpetuate the corner position.
4. Sketch of corner, show all pertinent data which can best be shown in a sketch example, corner marking, topography lies, position of accessories, etc.
5. Certification must be signed and sealed by Registered Land Surveyor in State of Montana.
6. Fill in Cross Index & Section Diagram at bottom of sheet.

CERTIFIED CORNER RECORDATION

Corner South $\frac{1}{4}$ Cor. Sec. 3 T. 34N R. 26W P.M.M. Lincoln County

- (1) Set a post, 3 ft. long, 3 ins. square, 24 ins. in the ground for $\frac{1}{4}$ Sec. cor., marked $\frac{1}{4}$ S on North face from which

A tamarack 6 ins. diam. bears S $33^{\circ}30'E$, 19 lks. dist. marked $\frac{1}{4}$ S BT

A tamarack 6 ins. diam. bears N $70^{\circ}W$ 13 lks. dist., marked $\frac{1}{4}$ S BT

The $\frac{1}{4}$ sec. cor. of secs. 3 and 10, monumented with a disintegrated wooden post, firmly set in the ground, and witnessed by the original bearing trees.

At the corner point

Set an iron post, 30 ins. long, $2\frac{1}{2}$ ins. diam., 26 ins. in the ground, in concrete, and in a mound of stone, 2 ft. diam., to top, with brass cap marked

T34N R26W

$\frac{1}{4}$ S3
S 10
1959

from which

The original bearing trees:

A larch, 12 ins. diam., bears S $33^{\circ}E$, 19 lks. dist., visible marked $\frac{1}{4}$ S. (record)

A larch, 8 ins. diam., bears N $70^{\circ}W$, 13 lks. dist., visible marks $\frac{1}{4}$ S. (record)

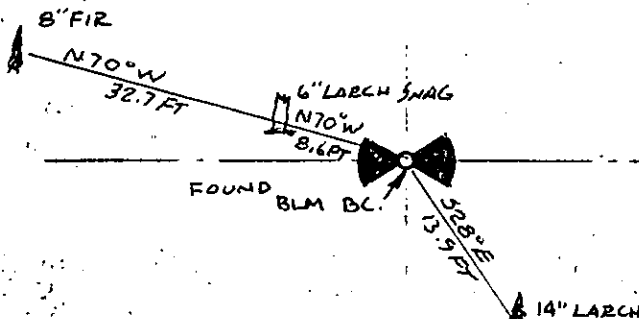

- (2) Found BLM brass capped monument marked as shown below from which

A 6" Larch snag (scribing visible) bears N $70^{\circ}W$ 13 lks.

A 14" Larch (scribing visible) bears S $28^{\circ}E$ 21 lks.

- (3) An 8" Fir. bears N $70^{\circ}W$ 32.7 ft. scribed S3 BT (by us) BT. attn. sign & location poster by us.

Painted monument and accessories with bright red paint.



SKETCH OF CORNER

CERTIFICATION

David Stanley

I, David Stanley certify the information shown herein is true and correct.

Signature Ground Party Chief

I, Jack H. Ninneman

certify that this Corner Record correctly represents work performed by me or under my direction in compliance with the "Corner Recordation Act" (70-22-101, et seq., M.D.A.)

Jack H. Ninneman
Signature of Surveyor & Seal

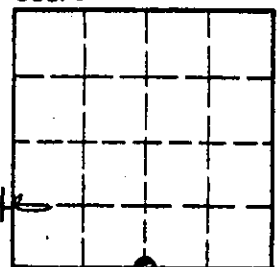
Date: 1/25/84 Reg. No. 46615

Employer: Ninneman Engineering Inc.

Office of Clerk and Recorder, County of Lincoln. This "corner record" was filed for record on the March 1st day of 1984 was noted on the cross-index plat and is assigned page No. #2486, in book No. _____

Janet B.F. Siegel by Karen R. Kamp
County Official Deputy

Sec. 3



Cross Index No. _____ T. 34N R. 26W P.M.M.

• - corner this sheet

THE UNITED STATES OF AMERICA
DEPARTMENT OF THE INTERIOR
BUREAU OF LAND MANAGEMENT
WASHINGTON, D. C. 20250

TO: [illegible]

FROM: [illegible]

SUBJECT: [illegible]

[illegible text]

