

## INSTRUCTIONS

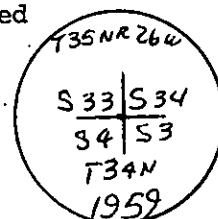
1. Original and/or subsequent record used to evaluate the corner position.
2. Description of evidence found, note discrepancies in the record, state method of establishing lost or obliterated corners.
3. Description of monument and accessories set to perpetuate the corner position.
4. Sketch or corner, show all pertinent data which can best be shown in a sketch example, corner marking, topography ties, position of accessories, etc.
5. Certification must be signed and sealed by Registered Land Surveyor in State of Montana.
6. Fill in Cross Index & Section Diagram at bottom of sheet.

## CERTIFIED CORNER RECORDATION

Corner NW Cor. Sec. 3 T. 34N R. 26W P.M.M. Lincoln County

- (1) Set a post 4 ft. long 4 ins. square, 24 ins. in the ground for cor. to secs. 33,34, 4, & 5 with T35N.,R.34 on N.E., T34N.,R.3 on S.E., R26W.,S4 on S.W., and S 33 on N.W. faces, with three notches on E. and W. edges; from which  
 A tamarack, 14 ins. diam., bears N  $4^{\circ}15'E$  102 lks. dist. marked T35N.,R.26W. S 34 BT.  
 A fir 10 ins. diam., bears S  $79^{\circ}45'W$  68 lks. dist. marked T34N.,R.26W., S4 BT  
 A fir 12 ins. diam., bears N  $26^{\circ}15'W$  92 lks. dist. marked T35N.,R.26W., S33 BT.  
 No other trees within limits. Dug a pit in Sec. 3, 5 1/2 ft. distant and raised a mound of earth 2 ft. high 4 1/2 ft. base around post.

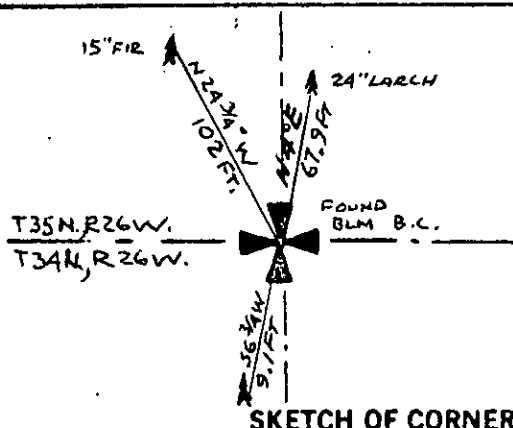

Recovered corner point from remains of original BTs and portion of original stake in ground, At corner point an iron stake driven in ground alongside wooden post. Set a 30 in. X 2 1/2 in. iron post 28 ins. in ground with brass cap marked



## New BTs.

A fir 10 ins. diam. bears S  $6 1/4^{\circ}W$ , 13 3/4 links distance marked T34N.,R.26W. S4 BT  
 A fir 12 ins. diam., bears N  $24 3/4^{\circ}W$  154 1/2 links distance marked T35N.,R.26W S33 BT  
 No trees available in Sec. 3  
 Raise a mound of stone 3 1/2 ft. base 1 1/2 ft. high West of corner BLM BT. posters placed on new BTs.

- (2) Found BLM brass capped monument marked as shown below from which:  
 A 15 in. Doug. fir (scribing overgrown) bears N  $24 3/4^{\circ}W$  154 1/2 lks.  
 A 10 in. Doug. fir bears S  $6 1/4^{\circ}W$  13 3/4 lks.  
 A 24 in. Larch (scribing visible) bears N  $4^{\circ}E$  67.9 ft.  
 A location poster on a 10 in. fir bears N  $6 1/4^{\circ}E$  13 3/4 lks.



SKETCH OF CORNER

## CERTIFICATION

I, David Stanley

certify the information shown herein is true and correct.

Signature Ground Party Chief

I, Jack H. Ninneman

certify that this Corner Record correctly represents work performed by me or under my direction in compliance with the "Corner Recordation Act" (70-22-101, et seq., M.D.A.)

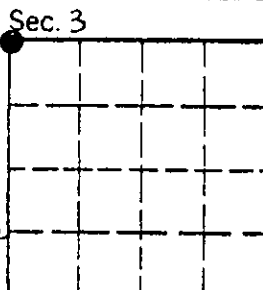
Jack H. Ninneman  
Signature of Surveyor & Seal

Date: 1/25/84 Reg. No. 46615

Employer: Ninneman Engineering Inc.

Office of Clerk and Recorder, County of Lincoln. This "corner record" was filed for record on the March 1st day of 1984 was noted on the cross-index plat and is assigned page No. #2485, in book No. \_\_\_\_\_

Janet B.F. Siegel by Karen H. Kampfe  
County Official deputy



Cross Index No.

T. 34N R. 26W P.M.M.

• corner this sheet

