

INSTRUCTIONS

1. Original and/or subsequent record used to evaluate the corner position.
2. Description of evidence found, note discrepancies in the record, state method of establishing lost or obliterated corners.
3. Description of monument and accessories set to perpetuate the corner position.
4. Sketch or corner, show all pertinent data which can best be shown in a sketch example, corner marking, topography ties, position of accessories, etc.
5. Certification must be signed and sealed by Registered Land Surveyor in State of Montana.
6. Fill in Cross Index & Section Diagram at bottom of sheet.

CERTIFIED CORNER RECORDATION

Corner SE corner Sec. 2 T. 34N R. 26W P.M.M. Lincoln County

- (1) Set a post, 4 ft. long, 4 ins. square, 24 ins. in the ground, for cor. to Sec. 1,2,11 & 12, marked T34N., S 1 on NE., R. 26 W., S.13 on S.E. S 11 on S.W., and S 2 on N.W. faces, with 1 notch on E. and 5 notches on S. edges, from which a tamarack, 12 ins. diam., bears N 42°45'E., 71 lks. dist., marked T.34N.,R.26W., S. 1 B.T. A fir, 12 ins. diam., bears S 52°30'E., 86 lks. dist., marked T.34N.,R.26W., S., 12 B.T. A tamarack 13 ins. diam., bears S.39°15'W., 113 lks. dist., marked T.34N.,R.26W., S 11 B.T. A fir, 10 ins. diam., bears N 41°W., 138 lks. dist., marked T.34N.,R.26W., S.2 B.T.

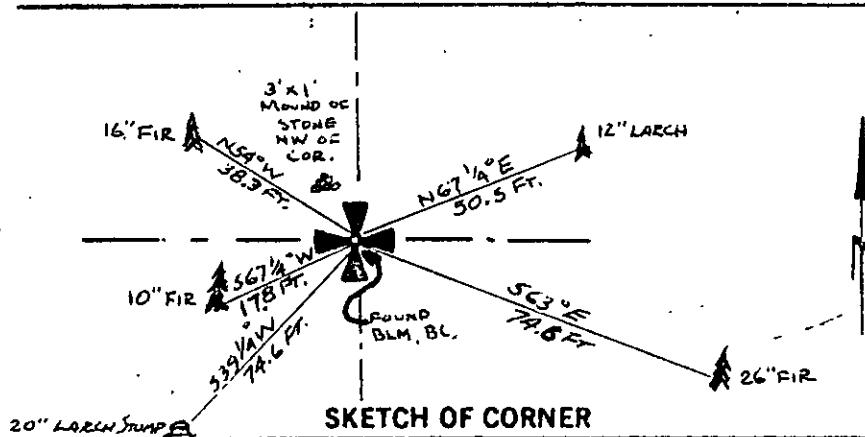

The corner of secs. 1,2,11 and 12 monumented with a disintegrated wooden post, firmly set in the ground, and witnessed by the remains of the original bearing trees. At the corner point.

Set an iron post, 30 ins. long, 2½ ins. diam., 26 ins. in the ground, with brass cap marked

T34N, R26W
S2 | S1
S 11 | S 12

1959 from which A larch, 5 ins. diam., bears N 67½°E., 76 lks. dist., marked T34N.,R.26W S1 BT. A fir, 12 ins. diam., bears S 63°E., 112 lks. dist., marked T34N.,R.26W. S 12 BT. A fir, 6 ins. diam., bears S.51½°W., 27 lks. dist., marked T34N.,R.26W., S 11 BT. A fir, 10 ins. diam., bears N. 54°W., 58 lks. dist., marked T34N.,R.26W. S2 BT. Raise a mound of stone, 3 ft. base, 1½ ft. high, W. of the iron post.

- (2) Found BLM brass capped monument stamped as shown below from which
A 16" Doug. fir with scribing visible bears N 54°W. 58 lks.
A 10" Doug. fir with scribing visible bears S 67½°W 27 lks.
A 20" Larch with scribing visible bears S 39½°W 113 lks.
A 26" Doug. fir with scribing visible bears S 63°E 112½ lks.
A 12" Larch with scribing visible bears N 67½°E 76½ lks.
A mound of stone 3' X 1' N.W. of corner.



SKETCH OF CORNER

CERTIFICATION

David Stanley

I, certify the information shown herein is true and correct.

Signature Ground Party Chief

Jack H. Ninneman

I, certify that this Corner Record correctly represents work performed by me or under my direction in compliance with the "Corner Recordation Act" (70-22-101, et seq., M.D.A.)

Signature of Surveyor & Seal


Date: 1/25/84 Reg. No. 46615

Employer: Ninneman Engineering Inc.

Office of Clerk and Recorder, County of Lincoln. This "corner record" was filed for record on the March 1st day of 1984 was noted on the cross-index plat and is assigned page No. #2474, in book No. _____

Janet B.F. Siegel by Kevin B. Kamphe
County Official Deputy

Sec. 2



Cross Index No.

T. 34N R. 26W P.M.M.

• corner this sheet

[Faint, illegible text spanning the upper half of the page, possibly a letter or report.]

