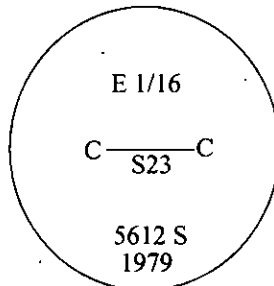


- CERTIFIED CORNER RECORDATION -

Corner CE 1/16 Sec. 23 T. 34N R. 26W P.M., MT Lincoln County

- I. 1979 Certified Corner Recordation by Thomas C. Hill, 5612-S: Set by survey, a 3 in. diam., 30 ins. long, aluminum pipe, 24 ins. in the ground, cap mkd. as shown.



Established two bearing trees:

- A larch, 8 ins. diam., bears S50°02'E, 17.3 ft. dist., mkd. "X" "BT".  
A pine, 7 ins. diam., bears N50°35'W, 9.7 ft. dist., mkd. "CE 1/16 S23 BT".

- II. Found a 3 in. diam., 30 ins. long aluminum pipe, protruding 6 ins. above the ground, mkd. as shown.  
from which:

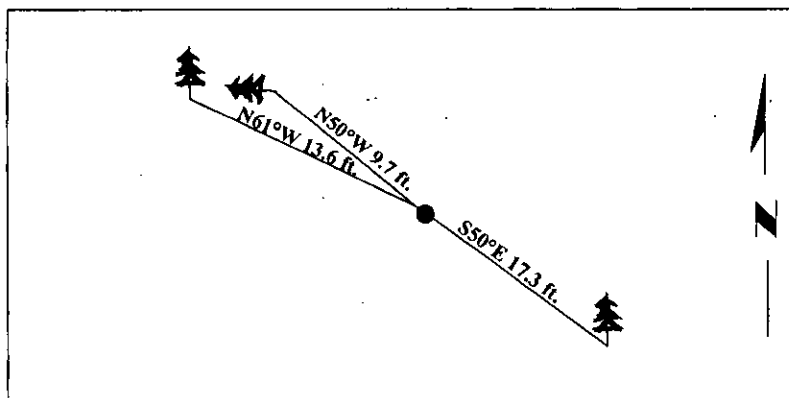
- A larch, 8 ins. diam., bears S50°E, 17.3 ft. dist., mkd. "X" "BT".  
A fallen pine, 7 ins. diam., bears N50°W, 9.7 ft. dist., mkd. "CE 1/16 S23 BT".

- III. Established one new bearing tree:

- A pine, 7 ins. bears N61°W, 13.6 ft. dist., mkd. "CE 1/16 S23 BT".

Painted bearing trees and attached Land Survey Monument and Bearing Tree signs.

Magnetic Declination: 20° East




SKETCH OF CORNER

CERTIFICATION

I, Joe McElmurry  
certify the information shown herein is true and correct.

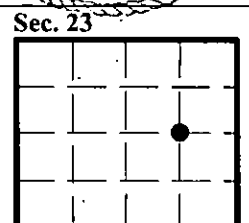
I, Steven A. Boyer  
certify that this Corner Record correctly represents work performed by me or under my direction in compliance with the "Corner Recordation Act" (70-22-101 et seq., M.C.A.).

Steven A. Boyer  
Signature of Surveyor & Seal  
Date: 11/19/98  
Reg. No.: 9750LS  
Employer: U.S. FOREST SERVICE



Office of Clerk and Recorder, County of Lincoln. This "corner record" was filed for  
record on 1-20-99 and was noted on the cross-index plat and is assigned page No. 10285  
in book No. \_\_\_\_\_

Coral M. Cummings By PEB  
County Official



● - corner this sheet

