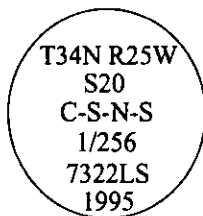


CERTIFIED CORNER RECORDATION

Corner C-S-N-S 1/256 Sec. 20 T. 34N R. 25W P.M., MT Lincoln County

- I. No previous history.
- II. No evidence found.
- III. At the position determined by survey, set a 21 ins. (rod was driven into a root and 9 ins. were sawn off) long, 3/4 in. diam. alum. rod, 17 ins. in the ground, with a 3 1/4 ins. diam. alum. cap mkd.:

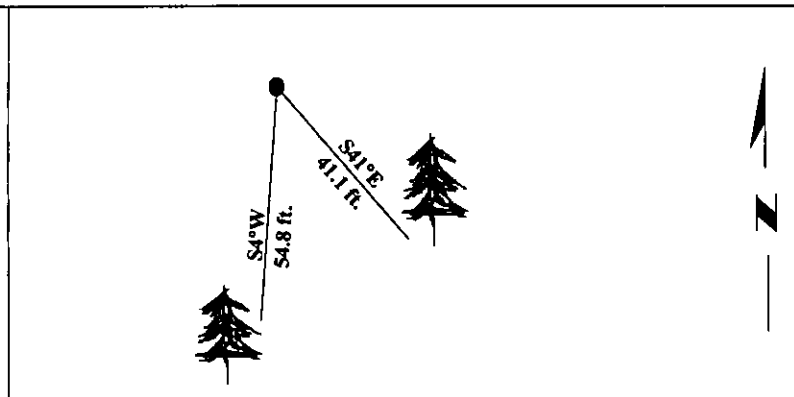


from which:

- A double-top larch, 14 ins. diam., bears S41°E, 41.1 ft. dist., mkd. "X BT".
- A larch, 11 ins. diam., bears S4°W, 54.8 ft. dist., mkd. "C-S-N-S 1/256 S20 BT".

Painted bearing trees and attached Land Survey Monument and Bearing Tree signs.
Set a steel guard post West, 3.0 ft. dist. from corner, with Land Survey Monument and Property Boundary decals.

Magnetic Declination: 20° East.



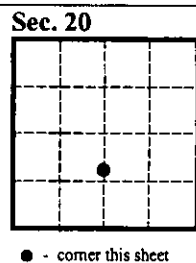
SKETCH OF CORNER

CERTIFICATION	
I. <u>Mark Federman</u>	certify the information shown herein is true and correct.
II. <u>Alvah F. Hughes</u>	certify that this Corner Record correctly represents work performed by me or under my direction in compliance with the "Corner Recordation Act" (70-22-101, et seq., M.C.A.)
Date: <u>1/22/96</u>	Signature of Surveyor & Seal
Reg. No.: <u>7322LS</u>	
Employer: <u>U.S. FOREST SERVICE</u>	

Office of Clerk and Recorder, County of LINCOLN. This "corner record" was filed for record on JULY 29, 1997 was noted on the cross-index plat and is assigned page No. 9806 in book No. _____

CORAL M. CUMMINGS

County Official



• - corner this sheet

1. *Pharmaceutical industry*—United States—History. I. Title. II. Series.

[Faint handwritten notes at the bottom of the page]