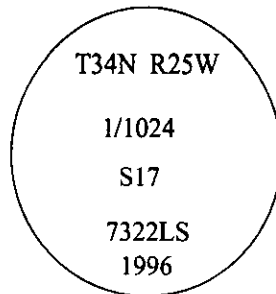


CERTIFIED CORNER RECORDATION

Corner 1/1024 Sec. 17 T. 34N R. 25 W P.M., MT Lincoln County

- I. No previous history.
- II. Nothing found.
- III. At the corner position, as determined by survey, set a 30 in. long, 3/4 in. diam. alum. rod, 29 ins. in the ground, with a 3 1/4 in. diam. alum. cap, mkd. as shown:



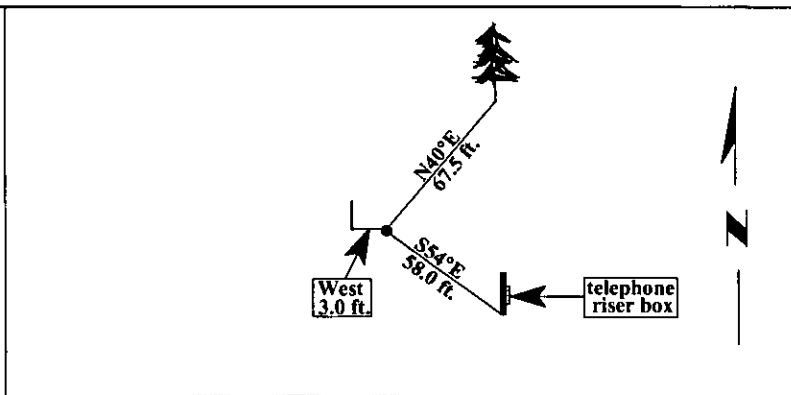
Establish two bearing trees:

- A pine, 23 ins. diam., bears N40°E, 67.5 ft. dist., scribed "1/1024 S17 BT".
- A telephone riser pole, 8 ft. tall, bears S54°E, 58.0 ft. dist., with bearing tree sign attached.

Painted bearing tree and attached Land Survey Monument and Bearing Tree signs.

Set a 6 ft. steel guard post, West, 3.0 ft., with Land Survey Monument and Property Boundary decals.


Magnetic Declination: 20° East.



SKETCH OF CORNER

CERTIFICATION I, <u>Thomas M. Hommel</u> certify the information shown herein is true and correct. 	
I, <u>Alvah F. Hughes</u> certify that this Corner Record correctly represents work performed by me, or under my direction, in compliance with the "Corner Recordation Act" (20-22-101, et seq., M.C.A.). 	
Date: <u>12/31/96</u>	Signature of Surveyor & Seal
Reg. No.: <u>7322LS</u>	
Employer: <u>U.S. FOREST SERVICE</u>	

Office of Clerk and Recorder, County of LINCOLN. This "corner record" was filed for record on FEB 3, 1997 and was noted on the cross-index plat and is assigned page No. 9160, in book No. .
CORAL M. CUMMINGS
 County Official



RECEIVED
OFFICE OF THE
ATTORNEY GENERAL
JAN 20 1964