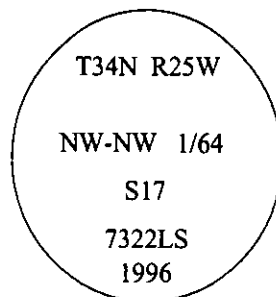


CERTIFIED CORNER RECORDATION

Corner NW-NW 1/64 Sec. 17 T. 34N R. 25 W P.M., MT Lincoln County

- I. No previous history.
- II. No evidence found.
- III. At the corner position as determined by survey, set a 30 in. long, 3/4 in. diam. alum. rod, with a 3 1/4 in. diam. alum. cap, flush with ground, mkd. as shown:

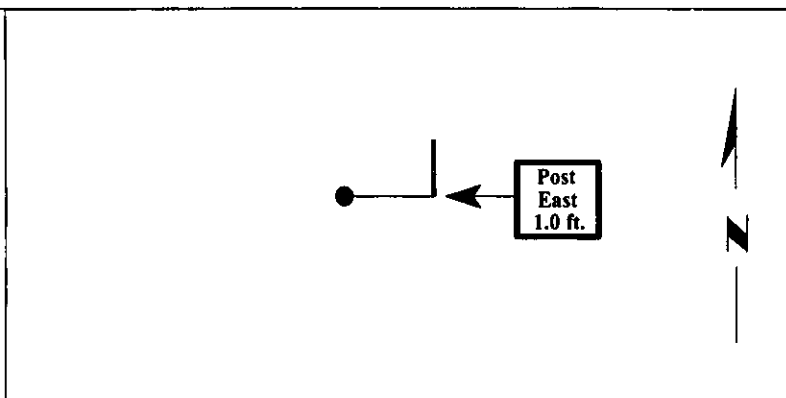


From which:

Set a 6 ft. steel guard post, East, 1.0 ft., with Land Survey Monument and Prop. Boundary decals.

The corner falls in a pasture, with no trees within limits to be used for bearing trees.

Magnetic Declination: 20° East.




SKETCH OF CORNER

CERTIFICATION	
I. <u>Thomas Hommel</u>	certify the information shown herein is true and correct.
I. <u>Alvah F. Hughes</u>	certify that this Corner Record correctly represents work performed by me or under my direction in compliance with the "Corner Recordation Act", (70-22-101, et seq., M.C.A.)
Date: <u>12/31/96</u>	Signature of Surveyor & Seal
Reg. No.: <u>7322LS</u>	
Employer: <u>U.S. FOREST SERVICE</u>	

Office of Clerk and Recorder, County of LINCOLN. This "corner record" was filed for record on FEB 3, 1997 and was noted on the cross-index plat and is assigned page No. 9158, in book No. CORAL M. CUMMINGS

County Official By JFB



• - corner this sheet

