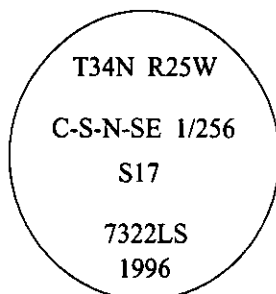


CERTIFIED CORNER RECORDATION

Corner C-S-N-SE 1/256 Sec. 17 T. 34N R. 25 W P.M., MT Lincoln County

- I. No previous history.
- II. No evidence found.
- III. At the corner position as determined by survey, set a 30 in. long, 3/4 in. diam. alum. rod, 29 ins. in the ground, with a 3 1/4 in. diam. alum. cap mkd. as shown:



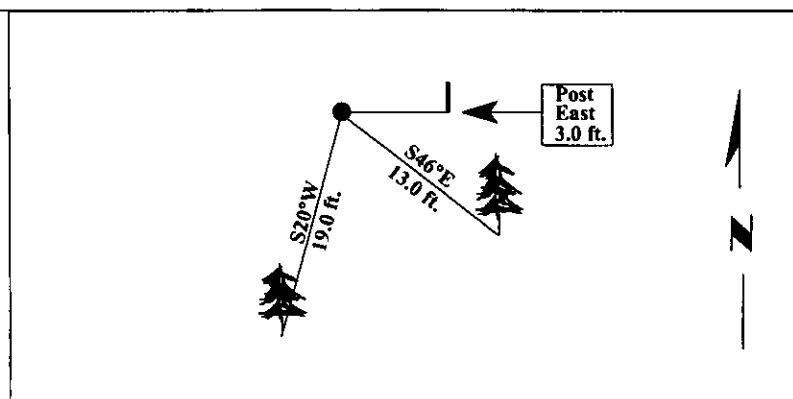
Established two bearing trees:

- A fir, 8 ins. diam., bears S46°E, 13.0 ft. dist., scribed "C-S-N-SE 1/256 BT".
- A fir, 6 ins. diam., bears S20°W, 19.0 ft. dist., scribed "X BT".

Painted bearing trees and attached Land Survey Monument and Bearing Tree signs.

Set a 6 ft. steel guard post, East, 3.0 ft., with Land Survey Monument and Property Boundary decals.

Magnetic Declination: 20° East.



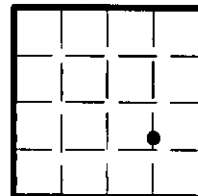
SKETCH OF CORNER

CERTIFICATION	
I, <u>Thomas Hommel</u>	certify the information shown herein is true and correct.
I, <u>Alvah F. Hughes</u>	certify that this Corner Record correctly represents work performed by me or under my direction in compliance with the "Corner Recordation Act" (70-22-101, et seq., M.C.A.).
Date: <u>12/29/96</u>	Signature of Surveyor & Seal
Reg. No.: <u>7322LS</u>	
Employer: <u>U.S. FOREST SERVICE</u>	

Office of Clerk and Recorder, County of LINCOLN. This "corner record" was filed for record on FEB 3, 1997 and was noted on the cross-index plat and is assigned page No. 9155, in book No. CORAL M. CUMMINGS By JB

County Official

Sec. 17



● - corner this sheet

