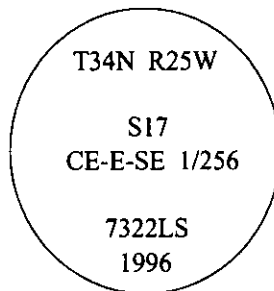


CERTIFIED CORNER RECORDATION

Corner CE-E-SE 1/256 Sec. 17 T. 34N R. 25 W P.M., MT Lincoln County

- I. No previous history.
- II. No evidence found.
- III. At the corner position as determined by survey, set a 30 in. long, 3/4 in. diam. alum. rod, 27 ins. in the ground, with a 3 1/4 in. diam. alum. cap, mkd. as shown:



Established two bearing trees:

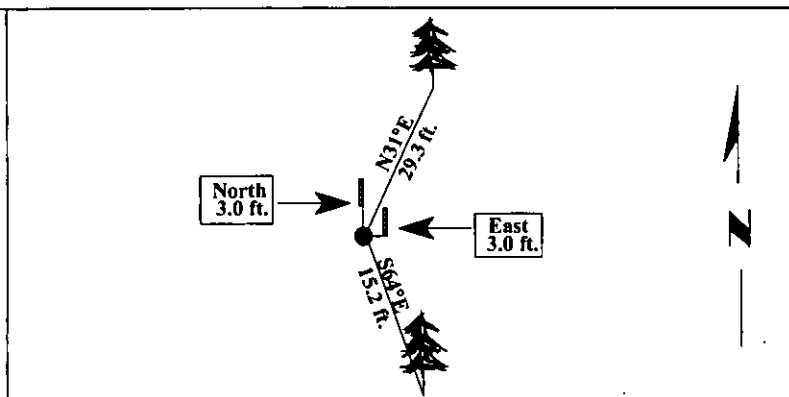
- A spruce, 7 ins. diam., bears N31°E, 29.3 ft. dist., scribed "CE-E-SE 1/256 S17 BT".
- A spruce, 9 ins. diam., bears S64°E, 15.2 ft. dist., scribed "X BT".

Painted bearing trees and attached Land Survey Monument and Bearing Tree signs.

Set a 6 ft. steel guard post, East, 3.0 ft., with Land Survey Monument and Property Boundary decals.

Set a 6 ft. steel guard post, North, 3.0 ft., with Land Survey Monument and Property Boundary decals.

Magnetic Declination: 20° East.

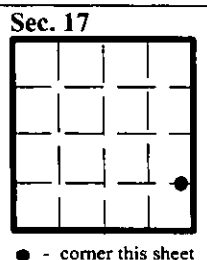


SKETCH OF CORNER

CERTIFICATION	
I. <u>Rex O. Rice</u>	certify the information shown herein is true and correct.
<u>Rex O. Rice</u>	
I. <u>Alvah F. Hughes</u>	certify that this Corner Record correctly represents work performed by me or, under my direction in compliance with the "Corner Recordation Act" (70-22-101, et seq., M.C.A.).
<u>Alvah F. Hughes</u>	
Signature of Surveyor & Seal	
Date: <u>12/29/96</u>	
Reg. No.: <u>7322LS</u>	
Employer: <u>U.S. FOREST SERVICE</u>	

Office of Clerk and Recorder, County of LINCOLN. This "corner record" was filed for record on FEB 3, 1997 and was noted on the cross-index plat and is assigned page No. 9147, in book No. CORAL M. CUMMINGS

County Official By [Signature]



● - corner this sheet



... ..