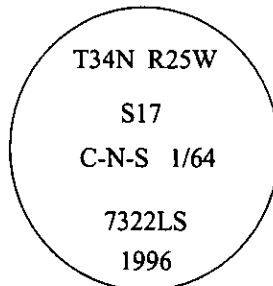


CERTIFIED CORNER RECORDATION

Corner C-N-S 1/64 Sec. 17 T. 34N R. 25 W P.M., MT Lincoln County

- I. No previous history.
- II. No evidence found.
- III. At the corner position as determined by survey, set a 30 in. long, 3/4 in. diam., alum. rod, 22 ins. in the ground, with a 3 1/4 in. diam. alum. cap mkd. as shown:



Establish two bearing trees:

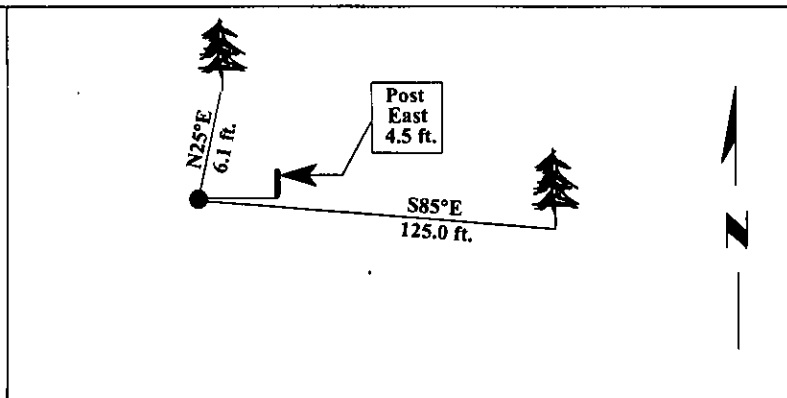
- A fir, 18 ins. diam., bears N25°E, 6.1 ft. dist., scribed "C-N-S 1/64 BT".
- A fir, 8 ins. diam., bears S85°E, 125.0 ft. dist., scribed "C-N-S 1/64 BT".

Raise a small collar of stone around monument.

Painted bearing trees and attached Land Survey Monument and Bearing Tree signs.

Set a 6 ft. steel guard post, East, 4.5 ft., with Land Survey Monument and Property Boundary decals.

Magnetic Declination: 20° East.



SKETCH OF CORNER

CERTIFICATION

I, Rex O. Rice
 certify the information shown herein is true and correct.

Rex O. Rice

I, Alvah F. Hughes
 certify that this Corner Record correctly represents work performed by me or under my direction in compliance with the "Corner Recordation Act" (70-22-101, et seq., M.C.A.).

Alvah F. Hughes
 Signature of Surveyor & Seal

Date: 12/31/96

Reg. No.: 7322LS

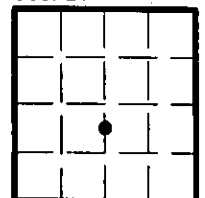
Employer: U.S. FOREST SERVICE

Office of Clerk and Recorder, County of LINCOLN. This "corner record" was filed for record on FEB 3, 1997 and was noted on the cross-index plat and is assigned page No. 9136 in book No. _____.

CORAL M. CUMMINGS

County Official

Sec. 17



• - corner this sheet

Cross Index No. L.5-7 T. 34N R. 25W P.M., MT

