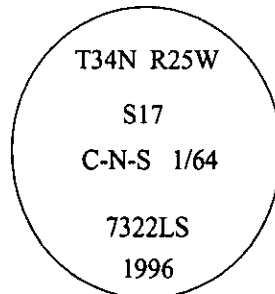


CERTIFIED CORNER RECORDATION

Corner C-N-S 1/64 Sec. 17 T. 34N R. 25 W P.M., MT Lincoln County

- I. No previous history.
- II. No evidence found.
- III. At the corner position as determined by survey, set a 30 in. long, 3/4 in. diam. alum. rod, 22 ins. in the ground, with a 3 1/4 in. diam. alum. cap mkd. as shown:



Establish two bearing trees:

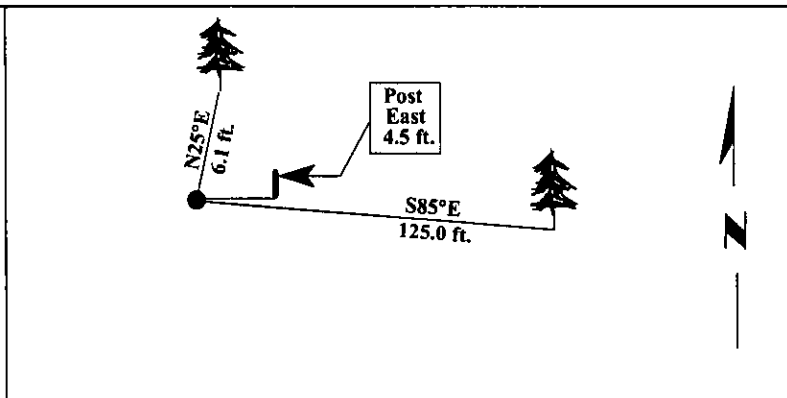
- A fir, 18 ins. diam., bears N25°E, 6.1 ft. dist., scribed "C-N-S 1/64 BT".
- A fir, 8 ins. diam., bears S85°E, 125.0 ft. dist., scribed "C-N-S 1/64 BT".

Raise a small collar of stone around monument.

Painted bearing trees and attached Land Survey Monument and Bearing Tree signs.

Set a 6 ft. steel guard post, East, 4.5 ft., with Land Survey Monument and Property Boundary decals.

Magnetic Declination: 20° East.



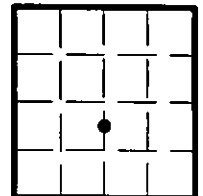
SKETCH OF CORNER

CERTIFICATION	
I. <u>Rex O. Rice</u>	certify the information shown herein is true and correct.
<i>Rex O. Rice</i>	
I. <u>Alvah F. Hughes</u>	certify that this Corner Record correctly represents work performed by me or under my direction in compliance with the "Corner Recordation Act" (70-22-101, et seq., M.C.A.)
<i>Alvah F. Hughes</i>	
Date: <u>12/31/96</u>	Signature of Surveyor & Seal
Reg. No.: <u>7322LS</u>	
Employer: <u>U.S. FOREST SERVICE</u>	

Office of Clerk and Recorder, County of LINCOLN. This "corner record" was filed for record on FEB 3, 1997 and was noted on the cross-index plat and is assigned page No. 9135 in book No. CORAL M. CUMMINGS

County Official *[Signature]*

Sec. 17



• - corner this sheet



2. *Phragmites* (common in the marshes of the lower Mississippi River and in the coastal marshes of the Gulf of Mexico).