

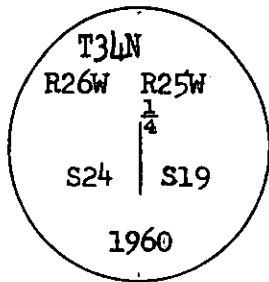
CERTIFIED LAND CORNER RECORDATION
(REFERENCE FSM 7153.53)

DESCRIPTION OF CORNER EVIDENCE FOUND, AND ORIGINAL RECORD (IF KNOWN)

Iron pipe with B.L.M. brass cap, marked as shown
from which A 12" Douglas Fir, S40°E, 50.7 Ft.
A 10" Douglas Fir, N40°W, 24.3 Ft.

1960 BLM Record: A 7" Fir, bears N40°45'W, 36 3/4 lks, mkd 1/4 S24 BT
A 7" Fir, bears S42°59'E, 77 lks., mkd. 1/4 S19 BT

Raise a mound of stone 3 Ft. base 2 Ft. high W. of
Cor.



DESCRIPTION OF MONUMENT AND ACCESSORIES ESTABLISHED
TO PERPETUATE THE ORIGINAL LOCATION OF THIS CORNER:


Date of work: 1979

Corner in good condition as found

SKETCH, WITH COURSE AND DISTANCE TO ADJACENT CORNERS IF DETERMINED IN THIS SURVEY.
(MAY SKETCH OR PASTE REPRODUCTION ON REVERSE SIDE.)

See Certificate of Survey No. 749

Surveyor's Seal



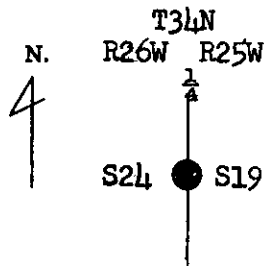
I, _____
certify that the information shown herein is true and
correct.

Signature of Ground Party Chief

I, Thomas C. Hill
certify that I have carefully performed or reviewed the
work done on the diagrammed corner as reported on this
recording form and approve the same.

Thomas C. Hill
Signature of Surveyor

DIAGRAM OF CORNER:



● = Corner recorded on the sheet

5612-S
Registration Number

Office of Clerk and Recorder, County of Lincoln

This "corner record" was filed for record on the 3rd day of March 1980, was noted on the cross-index plat and is
assigned page No. 645, in book No. 1

Chas. L. Daugherty, Jr.
County Official

Cross Index No. P 25 T. 34 R. 25 Mer.
P 1 34 26

THE UNIVERSITY OF CHICAGO

LIBRARY OF THE UNIVERSITY OF CHICAGO
540 EAST 57TH STREET
CHICAGO, ILL. 60637

RECEIVED

APR 11 1964

LIBRARY

12

13

14

15

16

17

18

