

## INSTRUCTIONS

1. Original and/or subsequent record used to evaluate the corner position.
2. Description of evidence found, note discrepancies in the record, state method of establishing lost or obliterated corners.
3. Description of monument and accessories set to perpetuate the corner position.
4. Sketch of corner, show all pertinent data which can best be shown in a sketch example, corner marking, topography ties, position of accessories, etc.
5. Certification must be signed and sealed by Land Surveyor registered in the State of Montana.
6. Fill in Cross Index & Section Diagram at bottom of sheet.

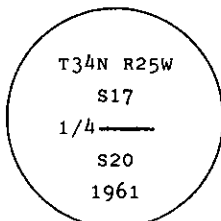
## CERTIFIED CORNER RECORDATION

Corner S 1/4 of S17 T. 34 N. R. 25 W. P.M.M. Lincoln County

I. 1894 G.L.O. record by A. Jaqueth et al: Set a post and two bearing trees.

1961 BLM remonumentation: The 1/4 sec. cor. of secs. 17 and 20, as determined from the remains of the original bearing trees.

At the corner point, set an iron post, 30 ins. long, 2 1/2 ins. diam., 28 ins. in the ground, in concrete with brass cap mkd.



From which the remains of the original bearing trees:

A pine, 14 ins. diam., bears S23 1/2° E, 60 lks. (39.60 ft.) dist., mkd. 1/4 S BT. (Record)

A dead larch, 14 ins. diam., bears N22 1/2° W, 43 lks. (28.38 ft.) dist., mkd. 1/4 S BT. (Record)

The new bearing trees:

A larch, 8 ins. diam., bears N2 1/2° W, 75 lks. (49.50 ft.) dist., mkd. 1/4 S17 BT.

A pine, 5 ins. diam., bears S47 1/4° W, 39 lks. (25.74 ft.) dist., mkd. 1/4 S20 BT.

II. Found a 2 1/2 ins. diam. pipe, 6 ins. out of the ground, with BLM brass cap mkd. as shown, from which

A fir, 14 ins. diam., bears N59° E, 63.6 ft. dist., mkd. 1/4. (Unknown origin)

A dead pine, 6 ins. diam., bears S43° W, 26.6 ft. dist., mkd. 1/4 S20 BT.

A larch snag, 13 ins. diam., bears N21° W, 28.7 ft. dist., mkd. 1/4 S BT.

A larch stump, 14 ins. diam., bears N2° W, 49.4 ft. dist.

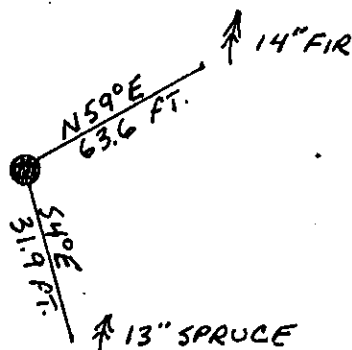

III. Established one new bearing tree

A spruce, 13 ins. diam., bears S4° E, 31.9 ft. dist., mkd. 1/4 S20 BT.

Painted red bands around the bearing trees and attached Land Survey Monument and Bearing Tree signs.

Set a 6 ft. galvanized steel guard post with Land Survey Marker and Property Boundary decals. West, 3 ft.

Magnetic Declination: 20° East



SKETCH OF CORNER

## CERTIFICATION

I, Kevin A. Todd  
certify the information shown herein is true and correct.

Kevin A. Todd  
Signature Ground Party Chief

I, Ronald A. Pearson  
certify that this Corner Record correctly represents work performed  
by me or under my direction in compliance with the "Corner  
Recordation Act" (70-22-101, et seq., M.C.A.)

Ronald A. Pearson  
Signature of Surveyor & Seal

Date: 10/1/92 Reg. No. 9008 LS

Employer: U.S. FOREST SERVICE

Office of Clerk and Recorder, County of Lincoln. This "corner  
record" was filed for record on 12-7-92  
was noted on the cross-index plat and is assigned page No. 5108, in  
book No. Coral M. Cummings

County Official

N-7

34 N

25 W

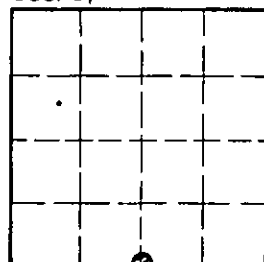
Cross Index No.

T.

R.

PMM

Sec. 17



• - corner this sheet

RECEIVED  
FEB 20 1968  
FBI - NEW YORK  
COMMUNICATIONS SECTION