

## INSTRUCTIONS

1. Original and/or subsequent record used to evaluate the corner position.
2. Description of evidence found, note discrepancies in the record, state method of establishing lost or obliterated corners.
3. Description of monument and accessories set to perpetuate the corner position.
4. Sketch of corner, show all pertinent data which can best be shown in a sketch example, corner marking, topography ties, position of accessories, etc.
5. Certification must be signed and sealed by Land Surveyor registered in the State of Montana.
6. Fill in Cross Index & Section Diagram at bottom of sheet.

## CERTIFIED CORNER RECORDATION

Corner East 1/4 Sec. Cor. S. 31 T. 34 N. R. 25 W. P.M.M. Lincoln County

- I. 1894 GLO Record: Set a post, 3 ft. long, 3 ins. square, 24 ins. in ground, marked face and blazed 2 bearing trees.

1960 BLM Remonumentation: The cor. of secs. 31 and 32, monumented with a disintegrated wooden post, firmly set in the ground, and witnessed by the original bearing trees. At the corner point, set an iron post, 30 ins. long, 2 1/2 ins. diam., 26 ins. in the ground, in concrete, with brass cap marked as shown, from which:

The original bearing trees:

A fir, 20 ins. diam., bears N 87 1/4° E, 26 lks. dist., visible marks BT.  
(Record: N 87 1/4° E, 17 lks.)  
A larch, 18 ins. diam., bears S 54 1/4° W, 26 lks. dist., visible marks BT. (Record: S 54 1/4° W, 21 lks.)

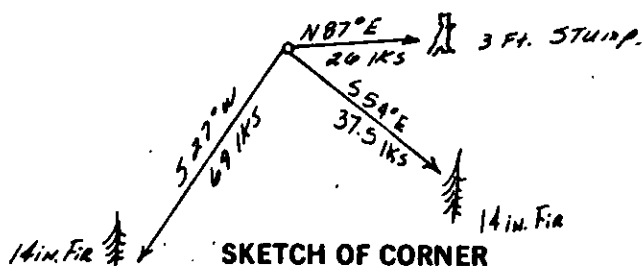


The new bearing trees:

A fir, 8 ins. diam., bears S 53° 45' E, 37 lks. dist., marked 1/4 832 BT.  
A fir, 6 ins. diam., bears S 27 1/4° W, 69 lks. dist., marked 1/4 831 BT.  
Raise a mound of stone, 3 ft. base, 2 ft. high, W. of the iron post.

- II. I found a BLM brass cap, 1 in. above ground, with a mound of stone west of the corner, from which:

A 3 ft. stump, bears N 87° E, 26 lks., scribing visible. (1894 Record: N 87 1/4° E, 17 lks. dist.)  
A fir, 14 ins. diam., bears S 54° E, 37.5 lks., scribing overgrown.  
A fir, 14 ins. diam., bears S 27° W, 69 lks., scribing overgrown.

- III. Set a galvanized steel post, 2 ft. in the ground, with a Survey Marker Decal attached, 1 ft. SE of the iron post. Painted red bands around the bearing trees and attached attention signs.



## CERTIFICATION

I, Gary Crismon

certify the information shown herein is true and correct.

Gary Crismon  
Signature Ground Party Chief

I, Alvah F. Hughes

certify that this Corner Record correctly represents work performed by me or under my direction in compliance with the "Corner Recordation Act" (70-23-101, et seq., M.C.A.)

Alvah F. Hughes  
Signature of Surveyor & Seal

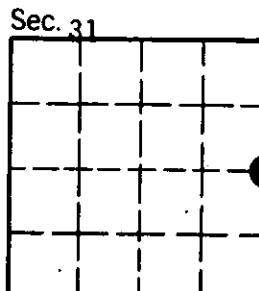
Date: 7-2-84 Reg. No. 7322 S

Employer: USFS

Office of Clerk and Recorder, County of Lincoln. This "corner record" was filed for record on July 9th 1984

was noted on the cross-index plat and is assigned page No. 2645, in book No. \_\_\_\_\_

Janet B. Siegel by Betty Conces  
County Official deputy



• - corner this sheet

Cross Index No. \_\_\_\_\_ T. 34 R. 25 PMM

Adopted July 1, 1981, Montana Board of Professional Engineers & Land Surveyors

