

CERTIFIED CORNER RECORDATION

Corner WC CE 1/16th S6 T. 34N R. 25W P.M.M. Lincoln County

1. NONE

2. NONE

3. Set:


A Aluminum Cap, 3/4 ins. in diam., on 5/8 ins. diam. rebar, 0.4 ft. above ground, mkd. as shown;

Established:

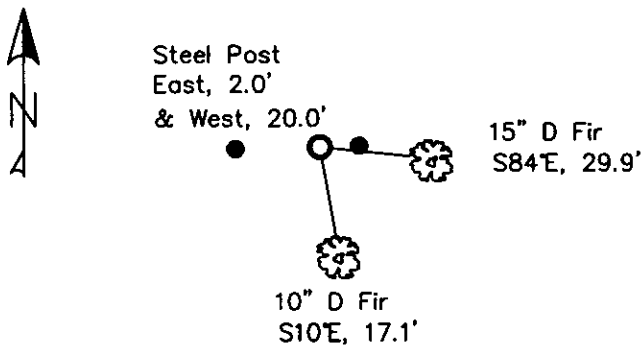
A Douglas Fir, 15 ins. in diam., bears S84°E, 29.9 ft. dist., scribed "WC BT";

A Douglas Fir, 10 ins. in diam., bears S10°E, 17.1 ft. dist., scribed "WC BT";

Steel posts with decals bears East, 2.0 ft. dist. and West, 20.0 ft. dist. on cut bank.



MAGNETIC DECLINATION - 15'2" EAST



SKETCH OF CORNER

CERTIFICATION

I, Erich Shrack
certify the information shown herein is true and correct.

I, LAWRENCE A. GLAHE
certify that this Corner Recordation represents work performed by me or under my direct supervision in compliance with the "Corner Recordation Act" (MCA 2-2-401, et seq. (M.C.A.))

Date: 12/6/10 9748 LS
REGISTERED
LAND SURVEYOR

Employer: GLAHE & ASSOC., INC.

Office of Clerk and Recorder, County of Lincoln. This "corner

record" was filed for record 230105 BOOK: CCR CC&R'S PAGE: 11704 Pages: 1

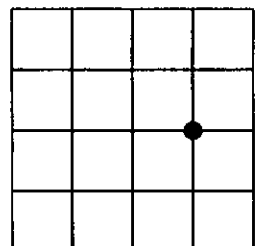
was noted on the cross-in STATE OF MONTANA LINCOLN COUNTY

book No. TAMMY D. LAUER CLERK AND RECORDER

FEE: \$0.00 BY: [Signature]
TO: GLAHE & ASSOC., INC. P.O. BOX 1863, SANDPOINT, ID. 83860
Cross Index No. C-4 T. 34N R. 25W PMM

Adopted July 1, 1981, Montana Board of Professional Engineers & Land Surveyors

Sec. 6



● corner this sheet

1947-1948

1949-1950

1951-1952

1953-1954

1955-1956

1957-1958

1959-1960

1961-1962

1963-1964

1965-1966

1967-1968

1969-1970

1971-1972

1973-1974

1975-1976