

CERTIFIED CORNER RECORDATION

Corner C-E-W 1/64th Cor Sec 7 T. 34N R. 25W P.M.M. Lincoln County

1. NONE

2. Found:

A 5/8 ins. rebar with yellow plastic cap mkd. #7328S

3. Set:

Replaced yellow plastic cap with an Aluminum Cap, 3 1/4 ins. diam., on the 5/8 ins. Rebar, 0.2 ft. above ground, mkd. as shown;

Established:

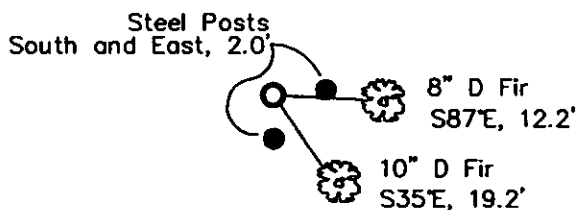
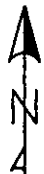
A Douglas Fir, 8 ins. in diam., bears S87E, 12.2 ft. dist., scribed "C-E-W 1/64 S7 BT";

A Douglas Fir, 10 ins. in diam., bears S35E, 19.2 ft. dist., scribed "C-E-W 1/64 S7 BT";

Steel posts with decals bear South and East, 2.0 ft. dist.



MAGNETIC DECLINATION - 15°2' EAST



SKETCH OF CORNER

CERTIFICATION

I, Erich Shrock
certify the information shown herein to be true and correct.

LAWRENCE A. GLAHE
certify that this Corner Location Survey represents work
performed by me or under my supervision in compliance with
the "Corner Recordation Act" (Title 22, MCA, et seq.)

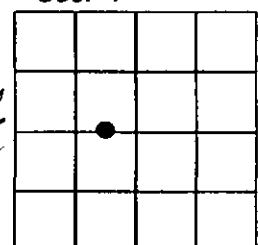
Date: 12-6-10 9748 LS
Employer: GLAHE & ASSOC., INC.

Office of Clerk and Recorder, County of Lincoln. This "corner
record" was filed for record (230087 BOOK: CCR CC&R'S PAGE: 11686 Pages: 1
was noted on the cross-index STATE OF MONTANA LINCOLN COUNTY
book No. TAMMY D. LAUER CLERK AND RECORDER
FEE: \$0.00 BY: Heather Lauer
TO: GLAHE & ASSOC., INC. P.O. BOX 1863, SANDPOINT, ID. 83860, 7

Cross Index No. G-3 T. 34N R. 25W PMM

Adopted July 1, 1981, Montana Board of Professional Engineers & Land Surveyors

Sec. 7



● corner this sheet

