

CERTIFIED CORNER RECORDATION

Corner E 1/4 Cor Sec 8 T. 34N R. 25W P.M.M. Lincoln County

1. 1894 G.L.O. Original Record by A.L. Jaqueth et al:

Set:

A Limestone, 12 X 8 X 6 ins., 8 ins. in the ground, mkd. 1/4 on West face;

From which:

A Fir, 10 ins. in diam., bears S53E, 3 lks., dist. mkd. 1/4 S BT.

A Fir, 8 ins. in diam., bears S9'45'W, 10 lks., dist. mkd. 1/4 S BT.

1985 Certified Corner Record by Robert M. Ryan:

Found:

A BT, Southeast quadrant, live and well marked;

A BT, Southwest quadrant, down and dead but well marked.

Set:

A Brass Cap on an Iron pipe, 2 ins. diam., from SW BT;

Established:

A Fir, 18 ins. in diam., bears S53E, 1.98 ft. dist.

2. Found:

A Brass Cap on 2 ins. diam. iron pipe, 2 ins. in diam., 5 ins. above ground, mkd. as shown;

A Douglas Fir, 25 ins. in diam., bears S53E, 2.0 ft. dist., 3 ft. high blaze open with no visible scribe;

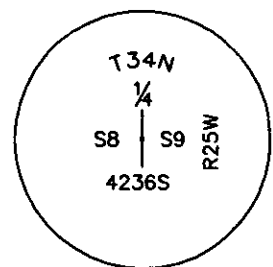
2 healed blazes on South side of tree, one at waist height and one at breast height.

3. Established:

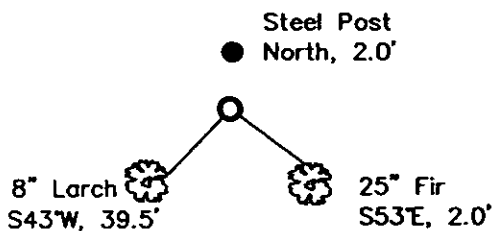
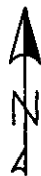
A Western Larch, 8 ins. in diam., bears S43W, 39.5 ft. dist., scribed "1/4 S8 BT";

Painted blazes & bands on existing BT;

A Steel post with LSM decal bears North 2.0 ft.



MAGNETIC DECLINATION - 15°2' EAST



SKETCH OF CORNER

CERTIFICATION

I, Erich Shrock
certify the information shown is true and correct.

LAWRENCE A. GLAHE
certify that this Corner Recordation was performed by me or under my direction in compliance with the "Corner Recordation Act" (MCA 82-2-101, et seq.)

Date: 12-10-10 9748 LS

Employer: GLAHE & ASSOC., INC.

Office of Clerk and Recorder, County of Lincoln. This "corner

record" was filed for record.

was noted on the cross-index

book No. _____

230075 BOOK: CCR CC&R'S PAGE: 11674 Pages: 1

STATE OF MONTANA LINCOLN COUNTY

RECORDED: 12/09/2010 10:34 KOI: CC&R'S

TAMMY D. LAUER CLERK AND RECORDER

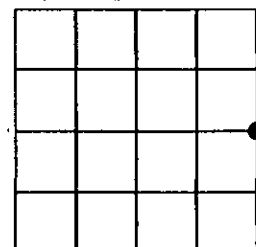
FEE: \$0.00

TO: GLAHE & ASSOC., INC. P.O. BOX 1863, SANDPOINT, ID. 83860,

Cross Index No. G-9 T. 34N R. 25W PMM

Adopted July 1, 1981, Montana Board of Professional Engineers & Land Surveyors

Sec. 8



● corner this sheet

