

# CERTIFIED CORNER RECORDATION

Corner NW Cor Sec 1 T. 34N R. 26W P.M.M. Lincoln County

## 1. 1894 G.L.O. Original Record by A.L. Jaqueth et al:

Set:

A Limestone, 24 ins. X 12 ins., 8 ins. in the ground, for the cor of Sec. 1, 2, 35 and 36, mkd. with 1 notch on East and 5 notches on West edges;

From which:

A Tamarack, 24 ins. in diam., bears N44°15'W, 64 lks. dist., mkd. T35N, R26W S36 BT;

A Fir, 24 ins. in diam., bears S8°45'E, 48 lks. dist., mkd. T34N, R26W S1 BT;

A Fir, 28 ins. in diam., bears S88°W, 104 lks. dist., mkd. T34N, R26W S2 BT;

A Fir, 24 ins. in diam., bears N55°15'W, 18 lks. dist., mkd. T35N, R26W S35 BT;

## 1959 BLM Monumentation by

Set:

An Iron post, 30 ins. long x 2½ ins. diam., 28 ins. in the ground with

A Brass Cap, mkd. as shown, poured concrete around IP and buried original stone alongside.

A Fir, 7¼ ins. in diam., bears N77 3/4°E, 78 lks. dist., mkd. T35N, R26W, S36 BT;

A Larch, 9 ins. in diam., bears N76°W, 104½ lks. dist., mkd. T35N, R26W, S35 BT;

A Fir, 6¼ ins. in diam., bears S47°W, 95¼ lks. dist., mkd. T34N, R26W, S2 BT;

A Fir, 8½ ins. in diam., bears S64 3/4°E, 52½ lks. dist., mkd. T34N, R26W, S1 BT;

Raise a mound of stone, 3 ft. base, 1½ ft. high, west of IP.

## 1984 BLM Remonumentation by Jack H. Ninneman:

Found:

A BLM Brass cap monument, stamped as shown;

From which:

A Douglas Fir Stump, 12 ins. in dia., bears N76°W, 104.5 lks. dist., visible scribing;

A Douglas Fir Stump, 24 ins. in diam., bears N87°W, 102 lks. dist., visible scribing;

A Douglas Fir, 12 ins. in diam., bears S47°W, 95¼ lks. dist., scribing overgrown;

A Douglas Fir stump, 12 ins. in diam., bears S64 3/4°E, 52.5 lks. dist., scribing visible

A Douglas Fir, 11 ins. in diam., bears N77 3/4°E, 78 lks. dist., scribing overgrown;

A mound of stone, 2½ ft. X 1 ft. Northwest of corner.

## 2. Found:

A BLM Brass Cap, 3¼ ins. in diam., 0.20 ft. above ground in rock pile, mkd. as shown;

A Douglas Fir, 11 ins. in diam., bears N77 3/4°E, 51.70 ft. dist., healed face;

A Douglas Fir, 13 ins. in diam., bears S47°W, 62.60 ft. dist., healed face;

A Carsonite post, bears East, 1 ft. dist;

A Stump, BT bears S64 3/4°E, 52½ lks. dist.;

A Stump, BT, bears N76°W, 104½ lks., dist.;


A Stump, BT, bears N87°W, 102 lks. dist.

## 3. Established:

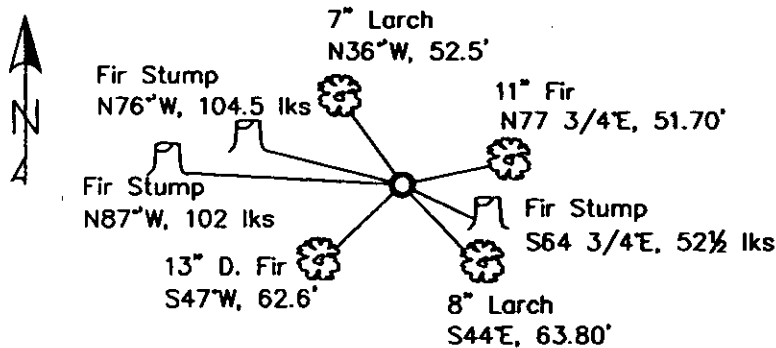
A Western Larch, 8 ins. in diam., bears S44°E, 63.8 ft. dist., scribed "T34N R26W S1 BT";

A Western Larch, 7 ins. in diam., bears N36°W, 52.50 ft. dist., scribed "T35N R26W S35 BT";

Painted Rocks near monument, painted blazes & bands on all BT's, placed new tag on S2 BT.



MAGNETIC DECLINATION - 15°2' EAST



SKETCH OF CORNER

CERTIFICATION

I, Erich Shrock,  
certify the information shown herein is true and correct.

LAWRENCE A. GLAHE  
certify that this Corner Monument represents work  
performed by me or under my supervision in compliance with  
the "Corner Monument Act" (H.R. 22401, et seq. U.S.C.A.)

Date: 12-6-10 9748 LS

Employer: GLAHE & ASSOC., INC.

Office of Clerk and Recorder, County of Lincoln. This "corner

record" was filed for recd

230074 BOOK: CCR CCR'S PAGE: 11673 Pages: 1

was noted on the cross-

STATE OF MONTANA LINCOLN COUNTY

RECORDED: 12/09/2010 10:33 KOI: CCR'S

book No. \_\_\_\_\_

TAMMY D. LAUER CLERK AND RECORDER


FEE: \$0.00

BY Lawrence A. Glahe

TO: GLAHE & ASSOC., INC. P.O. BOX 1863, SANDPOINT, ID. 83860,

Cross Index No. A-21 T. 34N R. 26W PMM

Adopted July 1, 1981, Montana Board of Professional Engineers & Land Surveyors



● corner this sheet

