

CERTIFIED CORNER RECORDATION

Corner NW Cor Sec 7 T. 34N R. 25W P.M.M. Lincoln County

1. 1894 G.L.O. Original Record by A.L. Jaqueth et al:

Set:

A Post, 3 ft. long, 3 ins. square, 24 ins. in the ground, mkd. $\frac{1}{4}$ S on West face;

From which:

A Fir, 10 ins. in diam., bears S70°W, 14 lks. dist., mkd. $\frac{1}{4}$ S. BT;

A Fir, 8 ins. in diam., bears N81°E, 10 lks. dist., mkd. $\frac{1}{4}$ S BT;

1961 BLM Remonumentation by Cunningham and Stephens:

Found:

A Wood Post, disintegrated, firmly set in ground;

From which:

A Stump, 14 ins. in diam., bears N66°E, 10 lks. dist., visible marks $\frac{1}{4}$;

A Stump, 12 ins. in diam., bears N60 $\frac{1}{4}$ °W, 14 lks. dist., mkd. $\frac{1}{4}$ S BT;

Set:

An Iron post, 30 ins. long, 2 $\frac{1}{2}$ ins. diam., 26 ins. in the ground with

A Brass Cap mkd. as shown;

Established:

A Larch, 6 ins. in diam., bears S39 $\frac{1}{4}$ °E, 79 lks. dist., mkd. $\frac{1}{4}$ S5 BT;

A Fir, 8 ins. in diam., bears N57°W, 46 lks. dist., mkd. $\frac{1}{4}$ S6 BT;

Raised a mound of stone 3 ft. base, 2 ft. high, West of the Iron Post.

1985 Remonumentation by Robert L. Ryan

Found:

A Std. BLM Brass cap on north side of rock mound at \pm 60 ft. Northwest of gravel road;

Set:

A Fir, 10 ins. in diam., bears N57°36'W, 30.30 ft. dist.;

A Tamarack, 12 ins. in diam., bears S38°33'E, 52.30 ft. dist.

2. Found:

A BLM Brass Cap, 3 $\frac{1}{4}$ ins. in diam., 1 ins. above ground, mkd. as shown;

A Larch, 13 ins. in diam., bears S39°E, 52.30 ft. dist., healed face;

A Douglas Fir, 20 ins. in diam., bears S80°W, 37.50 ft. dist., healed face;


A Fir snag, bears N57°W, 30.30 ft. dist.;

A Steel post with LSM & PB decals bears South, 4 ft. dist.;

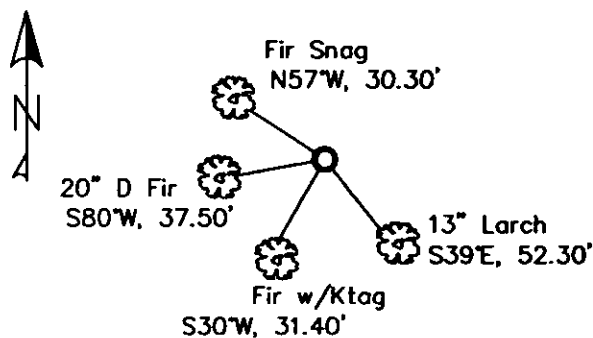
A Fir with K tag bears S30°W, 31.40 ft. dist.

3. Established:

Painted Rock pile near monument, painted blazes & bands on all BT's, replaced missing tags.



MAGNETIC DECLINATION - 15°2' EAST



SKETCH OF CORNER

CERTIFICATION

I, Erich Shrack
certify the information shown herein is true and correct.

LAWRENCE A. GLAHE
I, LAWRENCE A. GLAHE, represent work performed by me or under my supervision in compliance with the "Corner Reestablishment Act" (P.L. 86-601, et seq. (42 U.S.C. 1941-1943)).

Date: 12-6-10 9748 LS
Employer: GLAHE & ASSOC., INC.

Office of Clerk and Recorder, County of Lincoln. This "corner

record" was filed for

230072 BOOK: CCR CC&R'S PAGE: 11671 Pages: 1

was noted on the cro:

STATE OF MONTANA LINCOLN COUNTY

book No. _____

RECORDED: 12/09/2010 10:31 KOI: CC&R'S

TAMMY D. LAUER CLERK AND RECORDER


FEE: \$0.00

TO: GLAHE & ASSOC., INC. P.O. BOX 1863, SANDPOINT, ID. 83860,

Cross Index No. C-5 T. 34N R. 25W PMM

Adopted July 1, 1981, Montana Board of Professional Engineers & Land Surveyors

Sec. 6



● corner this sheet

