

CERTIFIED CORNER RECORDATION

Corner S¼ Sec 7 T. 34N R. 25W P.M.M. Lincoln County

1. 1894 G.L.O. Original Record by A.L. Jaqueth et al

Set:

A Limestone, 16x10x6 ins., 11 ins. in the ground for ¼ Sec. cor. mkd. ¼ on N face,

From which:

A Tamarack, 12 ins. in diam., bears S12°30'E, 20 lks. dist., mkd. 1/4 S BT;

A Fir, 14 ins. in diam., bears N41°15'W, 33 lks. dist., mkd. 1/4 S BT;

1960 BLM Remonumentation by Cunningham & Stephens:

Found:

A Limestone, 16x13x5 ins. firmly set and mkd. ¼ on North face;

A Stump, 16 ins. diam., bears S5½°E, 20 lks. dist., visible marks BT;

A Stump, 20 ins. diam., bears N44½°W, 33 lks. dist., visible marks BT;

Set:

An Iron post, 30 ins. long, 2½ ins. diam., 26 ins. in the ground, in concrete, with

A Brass Cap mkd. as shown;

A Fir, 9 ins. in diam., bears S74¼°W, 28 lks. dist., mkd. ¼ S18 BT;

A Fir, 10 ins. in diam., bears N23¼°W, 48 lks. dist., mkd. ¼ S7 BT;

Buried the original stone alongside and raised a mound of stone, 3 ft. base, 2 ft. high, West of the Iron post.

2. Found:

A BLM Brass Cap, 3¼ ins. in diam., flush with ground, mkd. as shown;

A Douglas Fir, 9 ins. in diam., bears S64°E, 11.0 ft. dist., with healed face,

A Douglas Fir, 14 ins. in diam., bears N24°W, 31.9 ft. dist., healed face;

BT stumps SW and NW;


A Fir with K tag, bears S43°W, 8.7 ft. dist.;

A Steel Post with LSM & PB decal, bears East, 3 ft. dist.

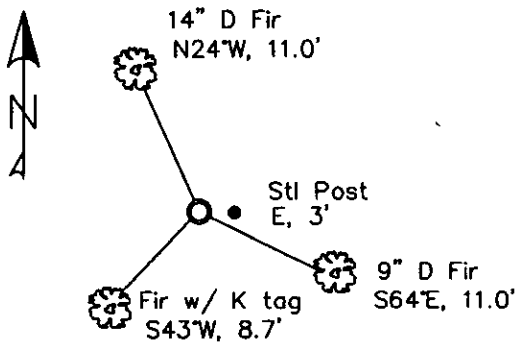
3. Painted a mound of rock north of monument;

Painted blazes and bands on all BTs;

Replaced tags & signs as needed;



MAGNETIC DECLINATION - 15°4' EAST



SKETCH OF CORNER

CERTIFICATION

I, Erich Shrack
certify the information shown herein is true and correct.

LAWRENCE A. GLAHE
certify that this Corner Recordation was performed by me or under my direct supervision in compliance with the "Corner Recordation Act" (Pub. Law 86-401, et seq. U.S.C.A.)

Date: 11/10/10 9748 LS

Employer: GLAHE & ASSOC., INC.

Office of Clerk and Recorder, County of Lincoln. This "corner

record" was filed for 229594 BOOK: CCR CC&R'S PAGE: 11579 Pages: 1

was noted on the cor RECORDED: 11/15/2010 11:06 KOI: CC&R'S

book No. TAMMY D. LAUER CLERK AND RECORDER

FEE: \$0.00

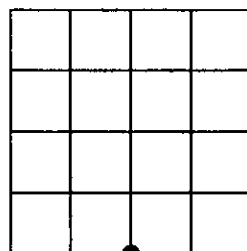
BY: Deanne D. Dwyer

TO: GLAHE & ASSOC., INC. P.O. BOX 1863, SANDPOINT, ID. 83860,

Cross Index No. J-3 T. 34N R. 25W PMM

Adopted July 1, 1981, Montana Board of Professional Engineers & Land Surveyors

Sec. 7



● corner this sheet

[The page contains extremely faint, illegible text, likely bleed-through from the reverse side. Two dark circular marks are visible at the top center and top right.]