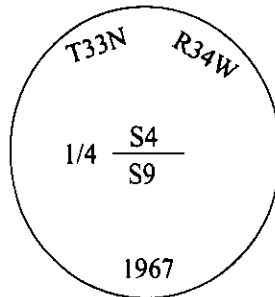


CERTIFIED CORNER RECORDATION

Corner 1/4 Sec. 4&9 T. 33N R. 34W P.M., MT Lincoln County

I. 1903 G.L.O. Original Record by Allen B. Benedict: Set a granite stone, 18x9x7 ins., 12 ins. in the ground, for 1/4 sec. cor. mkd. "1/4" on the N. face. Established two bearing trees.

1966 B.L.M. Remonumentation Record by Joseph E. French et. al: The 1/4 sec. cor. of secs. 4 and 9, monumented with a limestone, 18x9x7 ins., firmly set, mkd. "1/4" on the N. face, and witnessed by the remains of the original bearing trees. At the corner point, set an iron post, 30 ins. long 2 1/2 ins. diam., 24 ins. in the ground, with the brass cap mkd. as shown:



Established two new bearing trees:

A fir, 8 ins. diam., bears N02°E, 33 lks. dist., mkd. "1/4 S4 BT".

A larch, 9 ins. diam., bears S20°W, 35 lks. dist., mkd. "1/4 S9 BT".

Bury the original stone alongside the iron post.

II. Found a 2 1/2 in. diam. iron pipe, firmly set, protruding 6 ins. above the ground, with a 3 1/4 in. diam. B.L.M. brass cap, mkd. as shown above. Found both of the B.L.M. bearing trees.

from which:

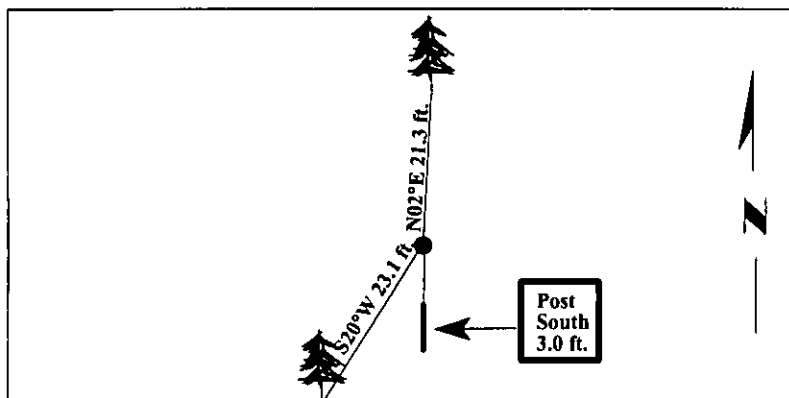
A fir, 13 ins. diam., bears N02°E, 21.3 ft. dist., with a healed face.

A larch, 11 ins. diam., bears S20°W, 23.1 dist., with a healed face.

III. Set one steel guard post, South on property line, 3.0 ft. dist. from the corner.

Painted bearing trees and attached Land Survey Monument and Bearing Tree signs. Attached Land Survey Monument and Property Boundary decals to the post.

Magnetic Declination: 20° East.



SKETCH OF CORNER

CERTIFICATION
I, Thomas Hommel
certify the information shown herein is true and correct.

I, Ronald A. Pearson
certify that this Corner Record correctly represents work performed by me or under my direction in compliance with the "Corner Recordation Act" (70-22-101, et seq., M.C.A.)

[Signature]
Signature of Surveyor & Seal

Date: 06/04/97

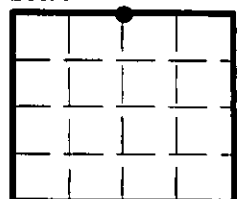
Reg. No.: 9008LS

Employer: U.S. FOREST SERVICE

Office of Clerk and Recorder, County of LINCOLN. This "corner record" was filed for record on JULY 31, 1997 was noted on the cross-index plat and is assigned page No. 9862 in book No. CORAL M. CUMMINGS By DEB

County Official

Sec. 9



• - corner this sheet

Cross Index No. E-11 T. 33N R. 34W P.M., MT