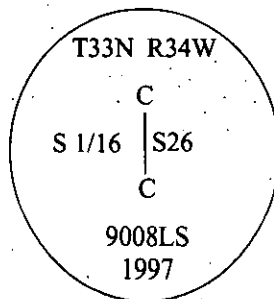


# CERTIFIED CORNER RECORDATION

Corner CS 1/16 Sec. 26 T. 33N R. 34W P.M., MT Lincoln County

- I. No History Found.
- II. No Evidence Found.
- III. Set by survey, a 3/4 in. diam. x 30 ins. long aluminum rod, with a 3 1/4 in. diam. aluminum cap, set flush with the ground, mkd. as shown:

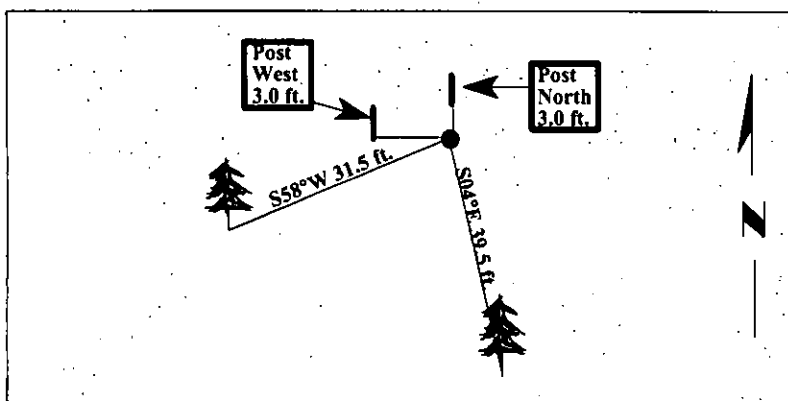


Established two bearing trees and two posts:

- A fir, 14 ins. diam., bears S04°E, 39.5 ft. dist., mkd. "CS 1/16 S26 BT".
- A fir, 14 ins. diam., bears S58°W, 31.5 ft. dist., mkd. "CS 1/16 S26 BT".
- A 6 ft. steel guard post, West, on property line, 3.0 ft. distance from the corner.
- A 6 ft. steel guard post, North, on property line, 3.0 ft. distance from the corner.

Painted bearing trees and attached Land Survey Monument and Bearing Tree signs.  
Attached Land Survey Monument and Property Boundary decals to the posts.

Magnetic Declination: 20° East.



SKETCH OF CORNER

CERTIFICATION

I, Thomas Hommel  
certify the information shown herein is true and correct.

I, Ronald A. Pearson  
certify that this Corner Record correctly represents work performed by me or under my direction in compliance with the "Corner Recordation Act" (76-22-101, et seq., M.C.A.)

Ronald A. Pearson  
Signature of Surveyor & Seal

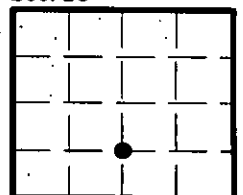
Date: 06/24/97

Reg. No.: 9008LS

Employer: U.S. FOREST SERVICE

Office of Clerk and Recorder, County of LINCOLN. This "corner record" was filed for record on JULY 31, 1997 was noted on the cross-index plat and is assigned page No. 9857 in book No. CORAL M. CUMMINGS By dlb County Official

Sec. 26



• - corner this sheet