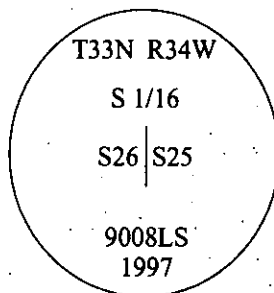


CERTIFIED CORNER RECORDATION

Corner S 1/16 Sec. 25&26 T. 33N R. 34W P.M., MT Lincoln County

- I. No History Found.
- II. No Evidence Found.
- III. Set by survey, a 3/4 in. diam. x 30 ins. long aluminum rod, with a 3 1/4 in. diam. aluminum cap, set flush with the ground, mkd. as shown:

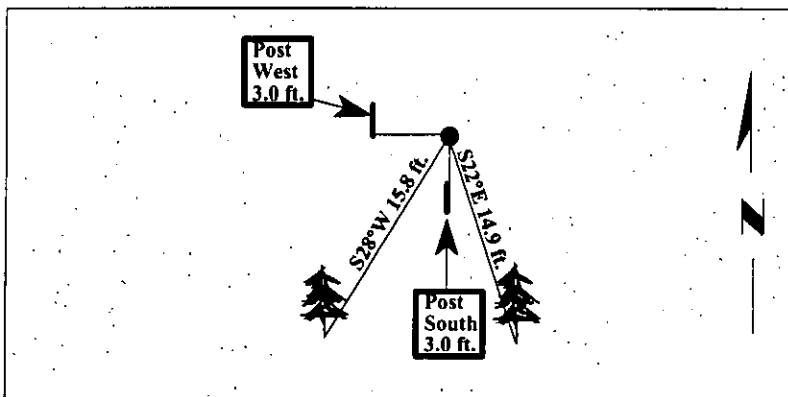


Established two bearing trees and two posts:

- A larch, 10 ins. diam., bears S22°E, 14.9 ft. dist., mkd. "S 1/16 S25 BT".
- A balsam fir, 9 ins. diam., bears S28°W, 15.8 ft. dist., mkd. "S 1/16 S26 BT".
- A 6 ft. steel guard post, West, on property line, 3.0 ft. distance from the corner.
- A 6 ft. steel guard post, South, on property line, 3.0 ft. distance from the corner.

Painted bearing trees and attached Land Survey Monument and Bearing Tree signs.
Attached Land Survey Monument and Property Boundary decals to the posts.

Magnetic Declination: 20° East.



SKETCH OF CORNER

I. Thomas Hommel

certify the information shown herein is true and correct

I. Ronald A. Pearson

certify that this Corner Record correctly represents work performed by me or under my direction in compliance with the "Corner Recordation Act" (70-22-101, et seq., M.C.A.)

Ronald A. Pearson

Signature of Surveyor & Seal

Date: 06/24/97

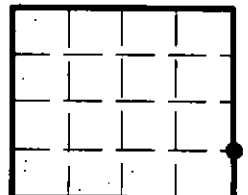
Reg. No.: 9008LS

Employer: U.S. FOREST SERVICE

Office of Clerk and Recorder, County of LINCOLN. This "corner record" was filed for record on JULY 31, 1997 was noted on the cross-index plat and is assigned page No. 9856 in book No. _____

CORAL M. CUMMINGS
County Official

Sec. 26



• - corner this sheet

Cross Index No. U-21 T. 33N R. 34W P.M., MT