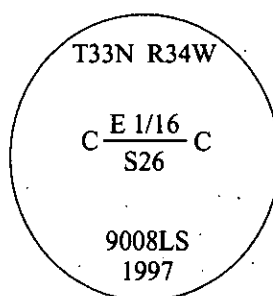


CERTIFIED CORNER RECORDATION

Corner CE 1/16 Sec. 26 T. 33N R. 34W P.M., MT Lincoln County

- I. No History Found.
- II. No Evidence Found.
- III. Set by survey, a 3/4 in. diam. x 30 ins. long aluminum rod, with a 3 1/4 in. diam. aluminum cap, set flush with the ground, mkd. as shown:

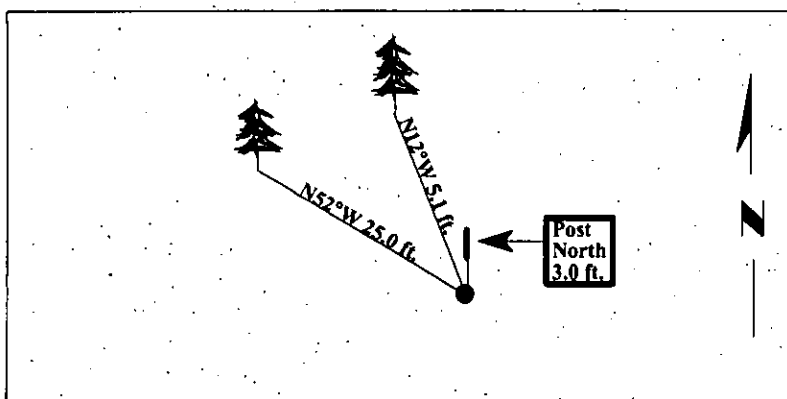


Established two bearing trees and one post:

- A larch, 14 ins. diam., bears N12°W, 5.1 ft. dist., mkd. "CE 1/16 S26 BT".
- A larch, 16 ins. diam., bears N52°W, 25.0 ft. dist., mkd. "CE 1/16 S26 BT".
- A 6 ft. steel guard post, North, on property line, 3.0 ft. distance from the corner.

Painted bearing trees and attached Land Survey Monument and Bearing Tree signs.
Attached Land Survey Monument and Property Boundary decals to the post.

Magnetic Declination: 20° East.



SKETCH OF CORNER

CERTIFICATION

I, Steve Boyer certify the information shown here is true and correct.

I, Ronald A. Pearson certify that this Corner Record correctly represents work performed by me or under my direction in compliance with the "Corner Recordation Act" (70-22-101, et seq., M.C.A.)

Signature of Surveyor & Seal

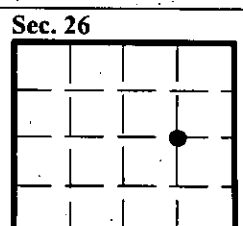
Date: 06/19/97

Reg. No.: 9008LS

Employer: U.S. FOREST SERVICE

Office of Clerk and Recorder, County of LINCOLN. This "corner record" was filed for record on JULY 31, 1997 was noted on the cross-index plat and is assigned page No. 9855 in book No. CORAL M. CUMMINGS

County Official By Del



• - corner this sheet