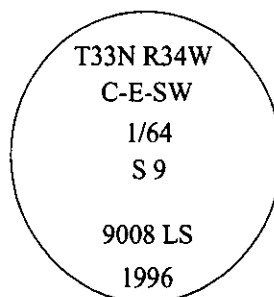


CERTIFIED CORNER RECORDATION

Corner C-E-SW 1/64 Sec. 9 T. 33 N R. 34 W P.M., MT Lincoln County

- I. No previous history.
- II. No evidence found.
- III. At the corner position, as determined by survey, set a 30 in. long, 3/4 in. diam. aluminum rod, 29 ins. in the ground, with a 3 1/4 in. diam. aluminum cap mkd. as shown:




from which:

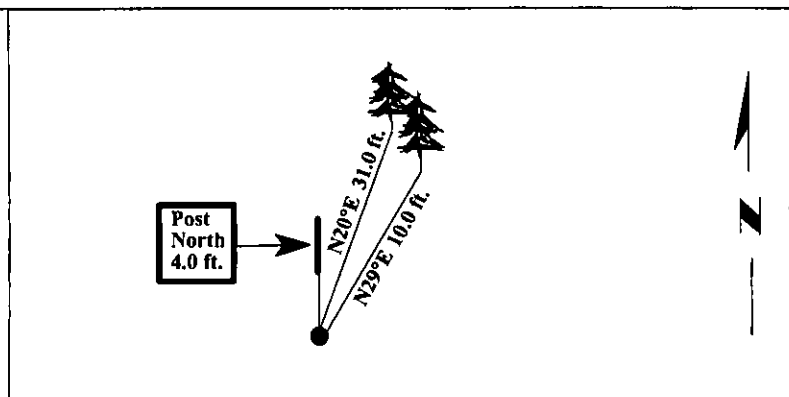
A larch, 12 ins. diam., bears N20°E, 31.0 ft. dist., mkd. "C-E-SW 1/64 S9 BT".
A pine, 9 ins. diam., bears N29°E, 10.0 ft. dist., mkd. "C-E-SW 1/64 S9 BT".

Set a 6 ft. steel guard post, North, 4.0 ft., with Land Survey Monument and Property Boundary decals.

Painted bearing trees and attached Land Survey Monument and Bearing Tree signs.



Magnetic Declination: 20° East.



SKETCH OF CORNER

CERTIFICATION

I, MARK FEDERMAN certify the information shown herein is true and correct.

Mark Federman

I, RONALD A. PEARSON certify that this Corner Record correctly represents work performed by me or under my direction in compliance with the "Corner Recordation Act" (70-22-101, et seq., M.C.A.)

Ronald A. Pearson

Signature of Surveyor & Seal

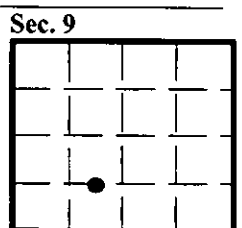
Date: 12/30/96

Reg. No.: 9008LS

Employer: U.S. FOREST SERVICE

Office of Clerk and Recorder, County of LINCOLN. This "corner record" was filed for record on FEB 3, 1997 was noted on the cross-index plat and is assigned page No. 9078, in book No. _____

CORAL M. CUMMINGS
County Official



● - corner this sheet

Cross Index No. H -10.5 T. 33N R. 34W P.M., MT