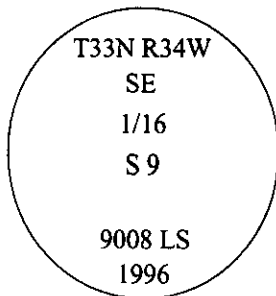


CERTIFIED CORNER RECORDATION

Corner SE 1/16 Sec. 9 T. 33 N R. 34 W P.M., MT Lincoln County

- I. 1982 Certificate of Survey No. 1114 By J.H.N. No. 4661S: Set a 5/8 in. rebar, with a plastic cap mkd. "JHN 4661S".
- II. Found a 5/8 in. rebar, with a plastic cap mkd. "JHN 4661S".
- III. At the corner position, as determined by the found rebar, set a 30 in. long, 3 in. diam. diggable aluminum pipe, 27 ins. in the ground, with 3 1/4 in. diam. aluminum cap mkd. as shown:



from which:

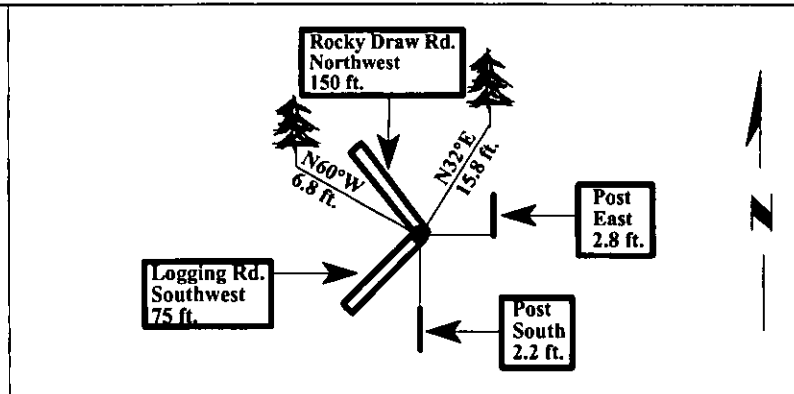
- A larch, 10 ins. diam., bears N32°E, 15.8 ft. dist., mkd. "SE 1/16 S9 BT".
- A fir, 11 ins. diam., bears N60°W, 6.8 ft. dist., mkd. "SE 1/16 S9 BT".

Placed the found rebar inside the aluminum pipe.

Set a steel guard post, South, 2.2 ft., with Land Survey Monument and Property Boundary decals.
Set a steel guard post, East, 2.83 ft., with Land Survey Monument and Property Boundary decals.

Painted bearing trees and attached Land Survey Monument and Bearing Tree signs.

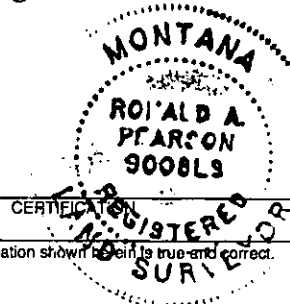
Magnetic Declination: 20° East.



SKETCH OF CORNER

I, JEFF A. HINTZ

certify the information shown herein to be true and correct.



I, RONALD A. PEARSON

certify that this Corner Record correctly represents work performed by me or under my direction in compliance with the Corner Recordation Act (70-22-101, et seq., M.C.A.)

[Signature]
Signature of Surveyor & Seal

Date: 12/30/96

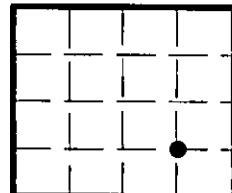
Reg. No.: 9008LS

Employer: U.S. FOREST SERVICE

Office of Clerk and Recorder, County of LINCOLN. This "corner record" was filed for record on FEB 3, 1997 was noted on the cross-index plat and is assigned page No. 9075, in book No. CORAL M. CUMMINGS By *[Signature]*

County Official

Sec. 9



● - corner this sheet

Cross Index No. H-12 T. 33N R. 34W P.M., MT